

AENC-ARC-ENV-REP-0106

# Norwich to Tilbury

## Volume 6: Environmental Statement

Document: 6.11.F2 Environmental Statement Figure 11.2 - Designated Heritage Assets Assessed in the ES Chapter

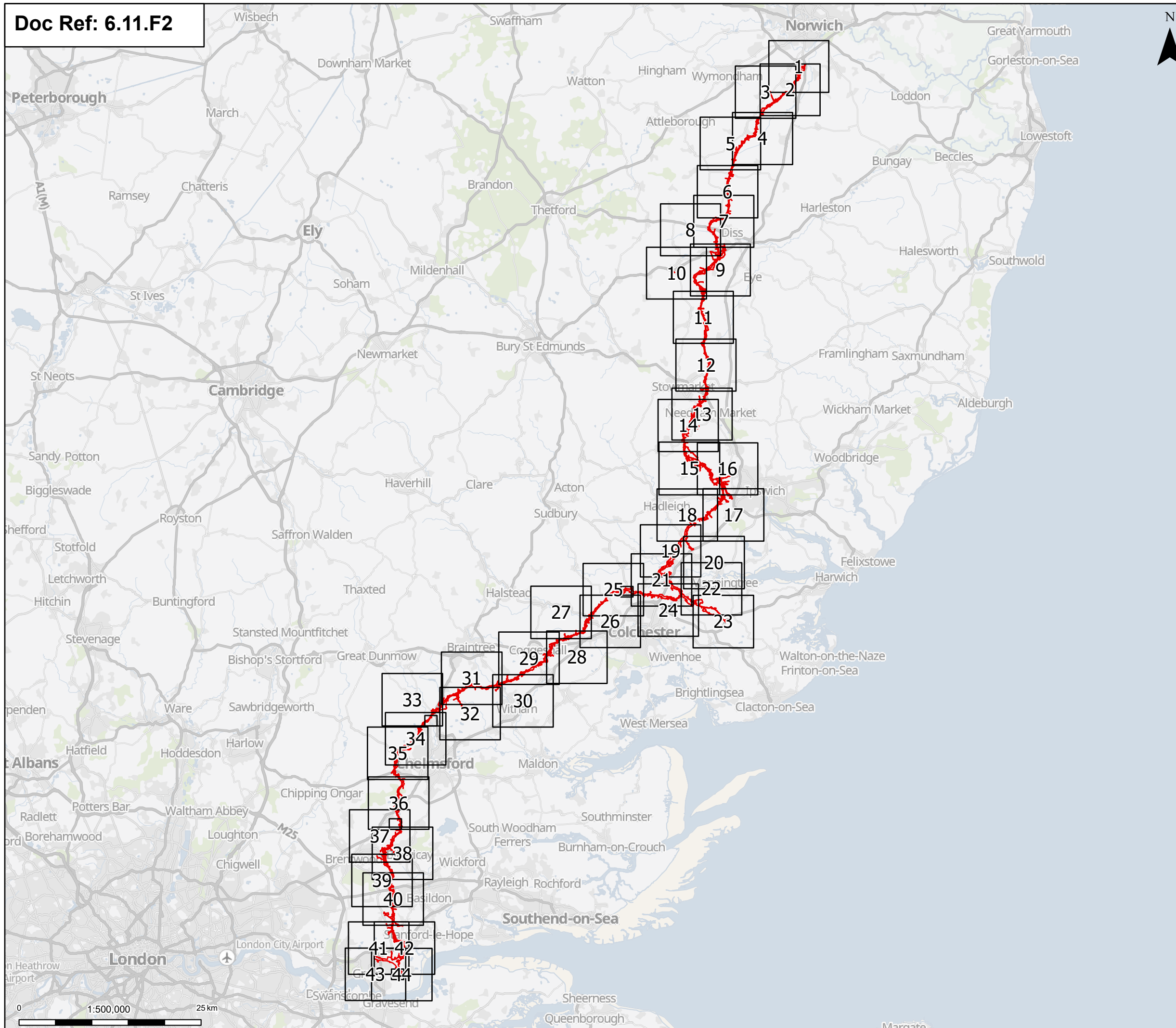
Final Issue C

May 2026

Planning Inspectorate Reference: EN020027

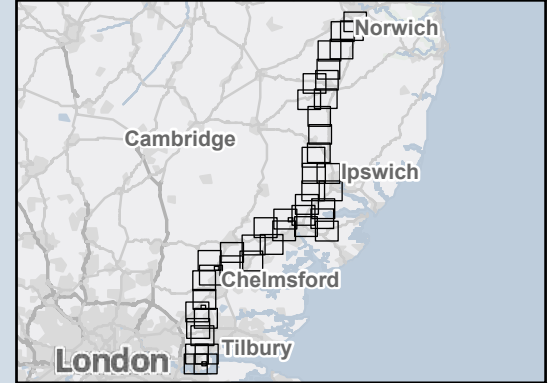
Infrastructure Planning (Applications: Prescribed Forms and Procedure)  
Regulations 2009 Regulation 5(2)(a)

**nationalgrid**



Order limits  
Page

Notes: © Crown copyright and database rights 2025 Ordnance Survey AC0000808122. Contains public sector information licensed under the Open Government Licence v3.0, © National Grid UK



Rev	Date	Description	Drawn	Check	Approv
C	May 2026	FOR DCO APPLICATION	SS	AF	KB
B	Dec 2025	FOR DCO APPLICATION	KF	AF	KB
A	Aug 2025	FOR DCO APPLICATION	MP	AF	KB

PROJECT:  
**nationalgrid** Norwich to Tilbury

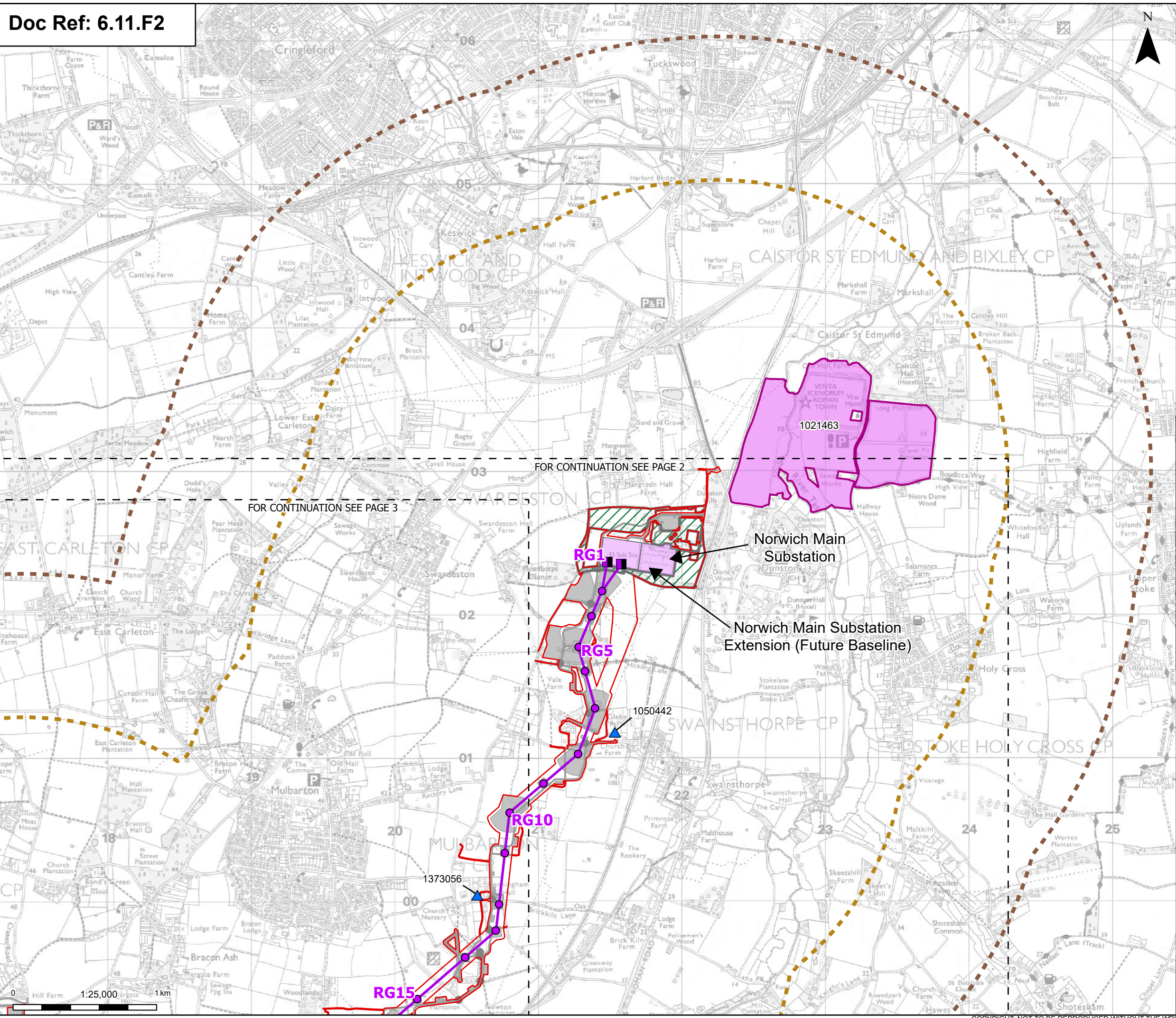
Planning Inspectorate App Number: EN020027  
Regulation 5(2)(a)&(m)

Title:  
**Figure 11.2- Historic Environment - Designated Heritage Assets Assessed in the ES Chapter Overview**

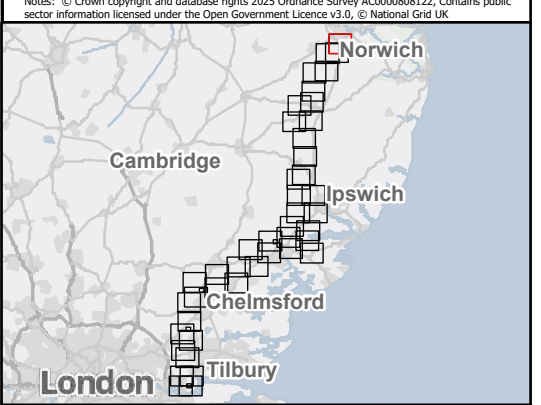
Designed	L. Bishop	Date	May 26
Drawn	S. Sarkar	Date	May 26
Checked	A. Fell	Date	May 26
Approved	K. Burrows	Date	May 26
Scale:	1:500,000	Datum:	AOD
Original Size:	A3	Grid:	OS
Suitability Code:	A2	Project Number:	10059280

Suitability Description:  
**Accepted as Concept Stage**

Drawing Number:  
**10059280-ARC-EHR-ZZ-DR-ZZ-00289** Revision:  
**C**



**Order limits**  
 Sheet index outline  
**Proposed project design details**  
 Proposed full line tension gantry  
 Proposed standard lattice pylon location  
 Proposed overhead line alignment  
 Norwich Main Substation  
 Norwich Main Substation Extension (future baseline)  
 Environmental area  
 Other temporary and permanent construction and operational works  
**Discipline specific constraints**  
 2 km Study Area  
 3 km Study Area  
 Listed buildings  
 Grade II  
 Scheduled monuments  
 250m - Non-designated assets, 2km - Grade I, II\* and II designated assets and 3km - Grade I and II\* designated assets  
 Note: The proposed overhead line alignment and proposed underground cable alignment together comprise the alignment.  
 For further details the design, please refer to Figures 4.1 (document reference 6.4.F1) and 4.2 (document reference 6.4.F2).



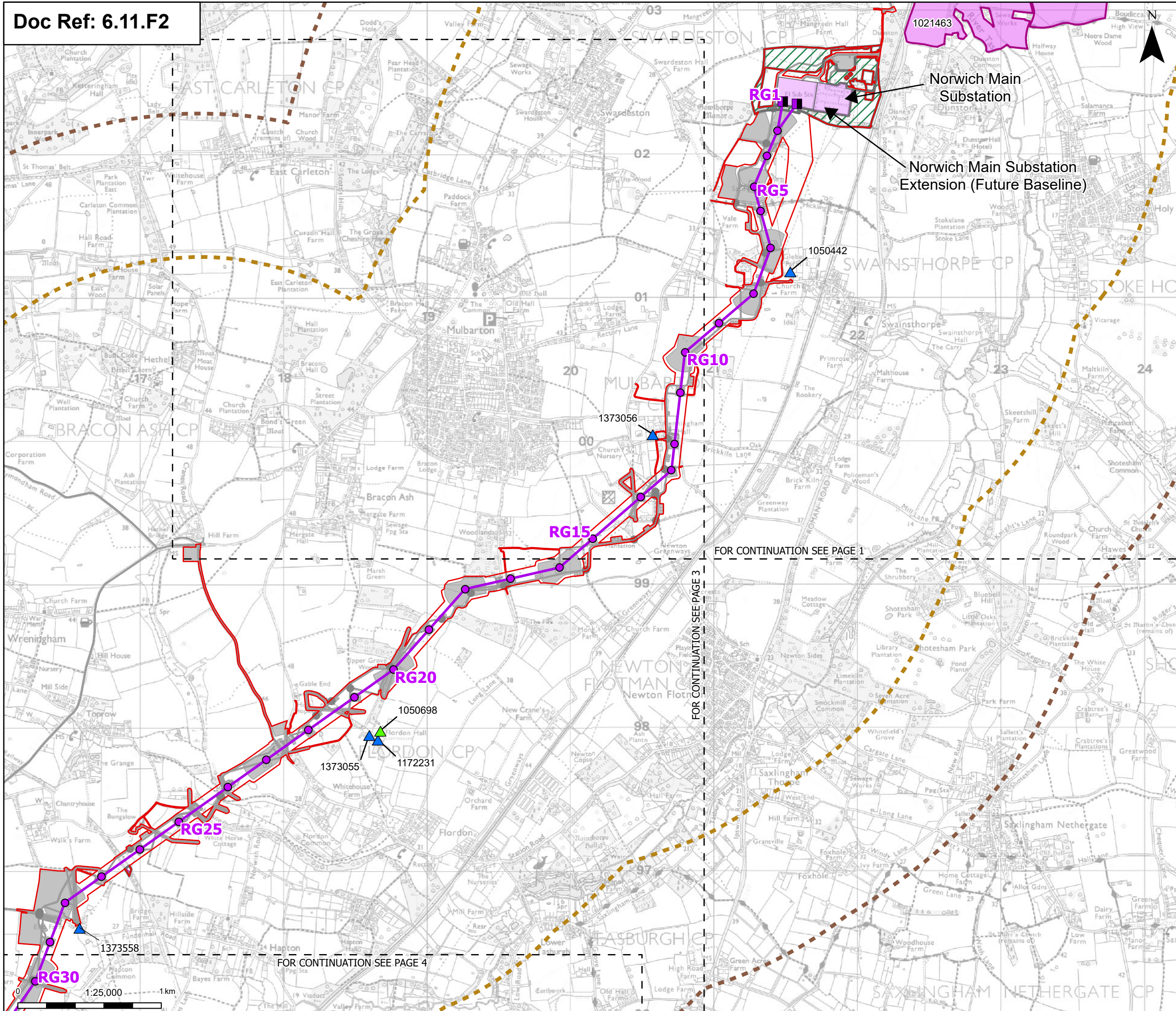
Rev	Date	Description	Drawn	Check	Approv
C	May 2026	FOR DCO APPLICATION	SS	AF	KB
B	Dec 2025	FOR DCO APPLICATION	KF	AF	KB
A	Aug 2025	FOR DCO APPLICATION	MP	AF	KB

PROJECT:  
**nationalgrid** Norwich to Tilbury  
 Planning Inspectorate App Number: EN020027  
 Regulation 5(2)(a)&(m)

Title:  
**Figure 11.2- Historic Environment - Designated Heritage Assets Assessed in the ES Chapter**  
 Page 1 of 44

Designed	L. Bishop	Date	May 26
Drawn	S. Sarkar	Date	May 26
Checked	A. Fell	Date	May 26
Approved	K. Burrows	Date	May 26
Scale:	1:25,000	Datum:	AOD
Original Size:	A3	Grid:	OS
Suitability Code:	A2	Project Number:	10059280

Suitability Description:  
 Accepted as Concept Stage  
 Drawing Number:  
 10059280-ARC-EHR-ZZ-DR-ZZ-00289  
 Revision:  
 C



**Proposed project design details**

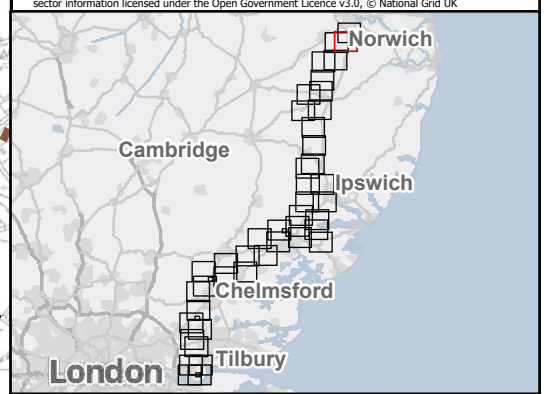
- Order limits
- Sheet index outline
- Proposed full line tension gantry
- Proposed standard lattice pylon location
- Proposed overhead line alignment
- Norwich Main Substation
- Norwich Main Substation Extension (future baseline)
- Environmental area
- Environmental mitigation
- Other temporary and permanent construction and operational works

**Discipline specific constraints**

- 2 km Study Area
- 3 km Study Area
- Listed buildings
- Grade II
- Grade II\*
- Scheduled monuments

250m - Non-designated assets, 2km - Grade I, II\* and II designated assets and 3km - Grade I and II\* designated assets  
 Note: The proposed overhead line alignment and proposed underground cable alignment together comprise the alignment.  
 For further details the design, please refer to Figures 4.1 (document reference 6.4.F1) and 4.2 (document reference 6.4.F2).

Notes: © Crown copyright and database rights 2025 Ordnance Survey AC0000808122. Contains public sector information licensed under the Open Government Licence v3.0. © National Grid UK



Rev	Date	Description	Drawn	Check	Approv
C	May 2026	FOR DCO APPLICATION	SS	AF	KB
B	Dec 2025	FOR DCO APPLICATION	KF	AF	KB
A	Aug 2025	FOR DCO APPLICATION	MP	AF	KB

PROJECT:  
**nationalgrid** Norwich to Tilbury

Planning Inspectorate App Number: EN020027  
 Regulation 5(2)(a)&(m)

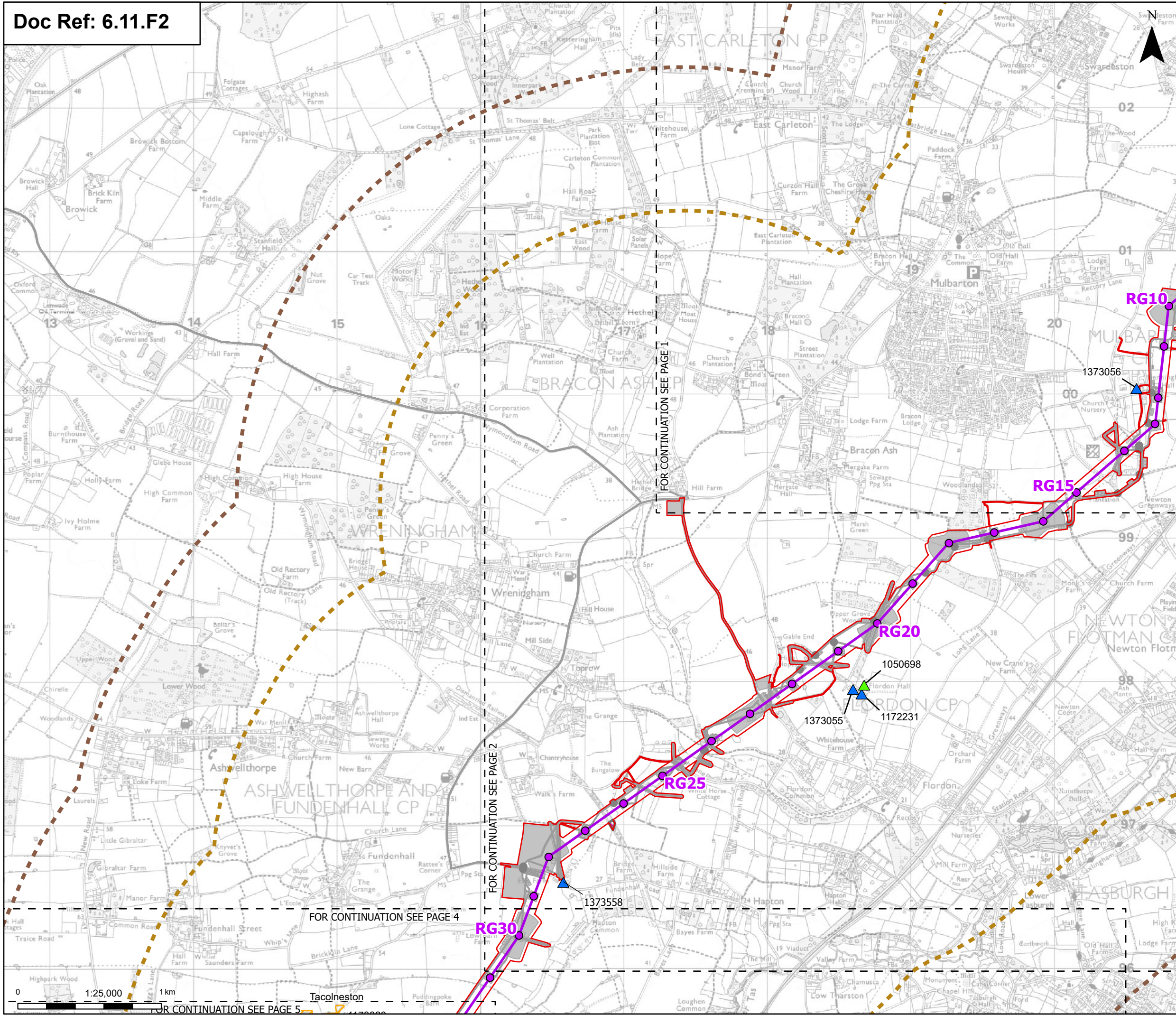
Title:  
**Figure 11.2- Historic Environment - Designated Heritage Assets Assessed in the ES Chapter**  
 Page 2 of 44

Designed	L. Bishop	Date	May 26
Drawn	S. Sarkar	Date	May 26
Checked	A. Fell	Date	May 26
Approved	K. Burrows	Date	May 26
Scale:	1:25,000	Datum:	AOD
Original Size:	A3	Grid:	OS
Suitability Code:	A2	Project Number:	10059280

Suitability Description:  
 Accepted as Concept Stage

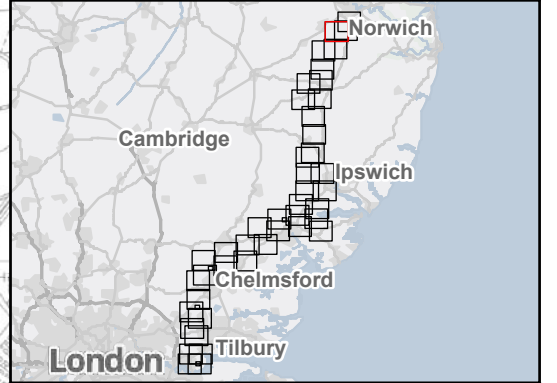
Drawing Number:  
 10059280-ARC-EHR-ZZ-DR-ZZ-00289

Revision:  
 C



- Order limits**  
 Order limits  
 Sheet index outline
- Proposed project design details**  
 Proposed standard lattice pylon location  
 Proposed overhead line alignment  
 Environmental mitigation  
 Other temporary and permanent construction and operational works
- Discipline specific constraints**  
 2 km Study Area  
 3 km Study Area
- Listed buildings**  
 Grade II  
 Grade II\*  
 Conservation areas
- 250m - Non-designated assets, 2km - Grade I, II\* and II designated assets and 3km - Grade I and II\* designated assets  
 Note: The proposed overhead line alignment and proposed underground cable alignment together comprise the alignment.  
 For further details regarding the design, please refer to Figures 4.1 (document reference 6.4.F1) and 4.2 (document reference 6.4.F2).

Notes: © Crown copyright and database rights 2025 Ordnance Survey AC0000808122. Contains public sector information licensed under the Open Government Licence v3.0. © National Grid UK



Rev	Date	Description	Drawn	Check	Approv
C	May 2026	FOR DCO APPLICATION	SS	AF	KB
B	Dec 2025	FOR DCO APPLICATION	KF	AF	KB
A	Aug 2025	FOR DCO APPLICATION	MP	AF	KB

PROJECT:  
**nationalgrid** Norwich to Tilbury

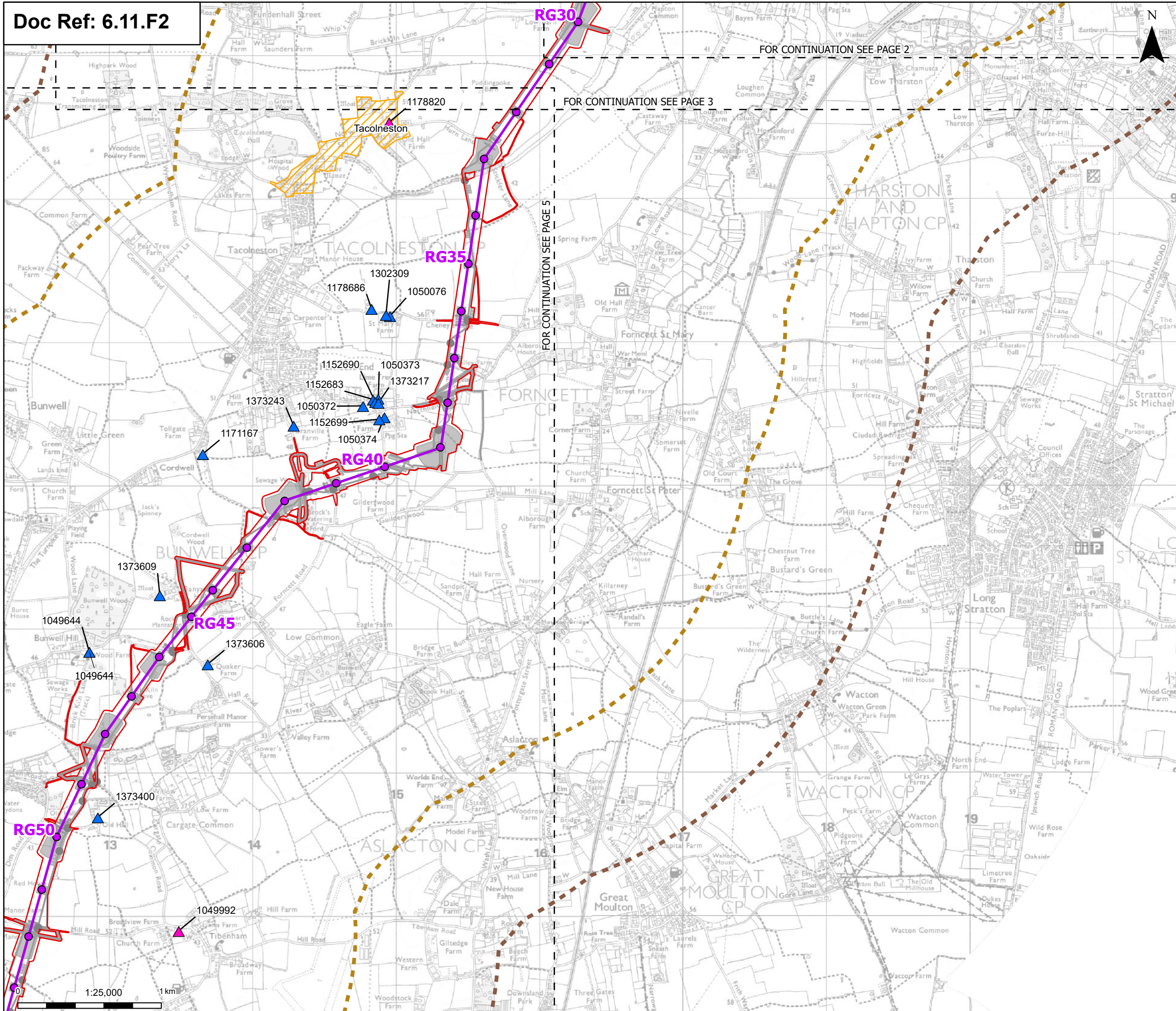
Planning Inspectorate App Number: EN020027  
 Regulation 5(2)(a)&(m)

Title:  
**Figure 11.2- Historic Environment - Designated Heritage Assets Assessed in the ES Chapter Page 3 of 44**

Designed	L. Bishop	Date	May 26
Drawn	S. Sarkar	Date	May 26
Checked	A. Fell	Date	May 26
Approved	K. Burrows	Date	May 26
Scale:	1:25,000	Datum:	AOD
Original Size:	A3	Grid:	OS
Suitability Code:	A2	Project Number:	10059280

Accepted as Concept Stage

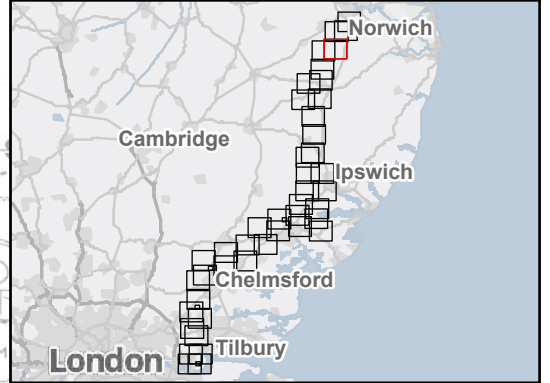
Drawing Number: 10059280-ARC-EHR-ZZ-DR-ZZ-00289	Revision: C
--	----------------



- Order limits
- Sheet index outline
- Proposed project design details
  - Proposed standard lattice pylon location
  - Proposed overhead line alignment
  - Other temporary and permanent construction and operational works
- Discipline specific constraints
  - 2 km Study Area
  - 3 km Study Area
- Listed buildings
  - Grade I
  - Grade II

Conservation areas  
 250m - Non-designated assets, 2km - Grade I, II\* and II designated assets and 3km - Grade I and II\* designated assets  
 Note: The proposed overhead line alignment and proposed underground cable alignment together comprise the alignment.  
 For further details the design, please refer to Figures 4.1 (document reference 6.4.F1) and 4.2 (document reference 6.4.F2).

Notes: © Crown copyright and database rights 2025 Ordnance Survey AC0000808122. Contains public sector information licensed under the Open Government Licence v3.0, © National Grid UK



Rev	Date	Description	Drawn	Check	Approv
C	May 2026	FOR DCO APPLICATION	SS	AF	KB
B	Dec 2025	FOR DCO APPLICATION	KF	AF	KB
A	Aug 2025	FOR DCO APPLICATION	MP	AF	KB

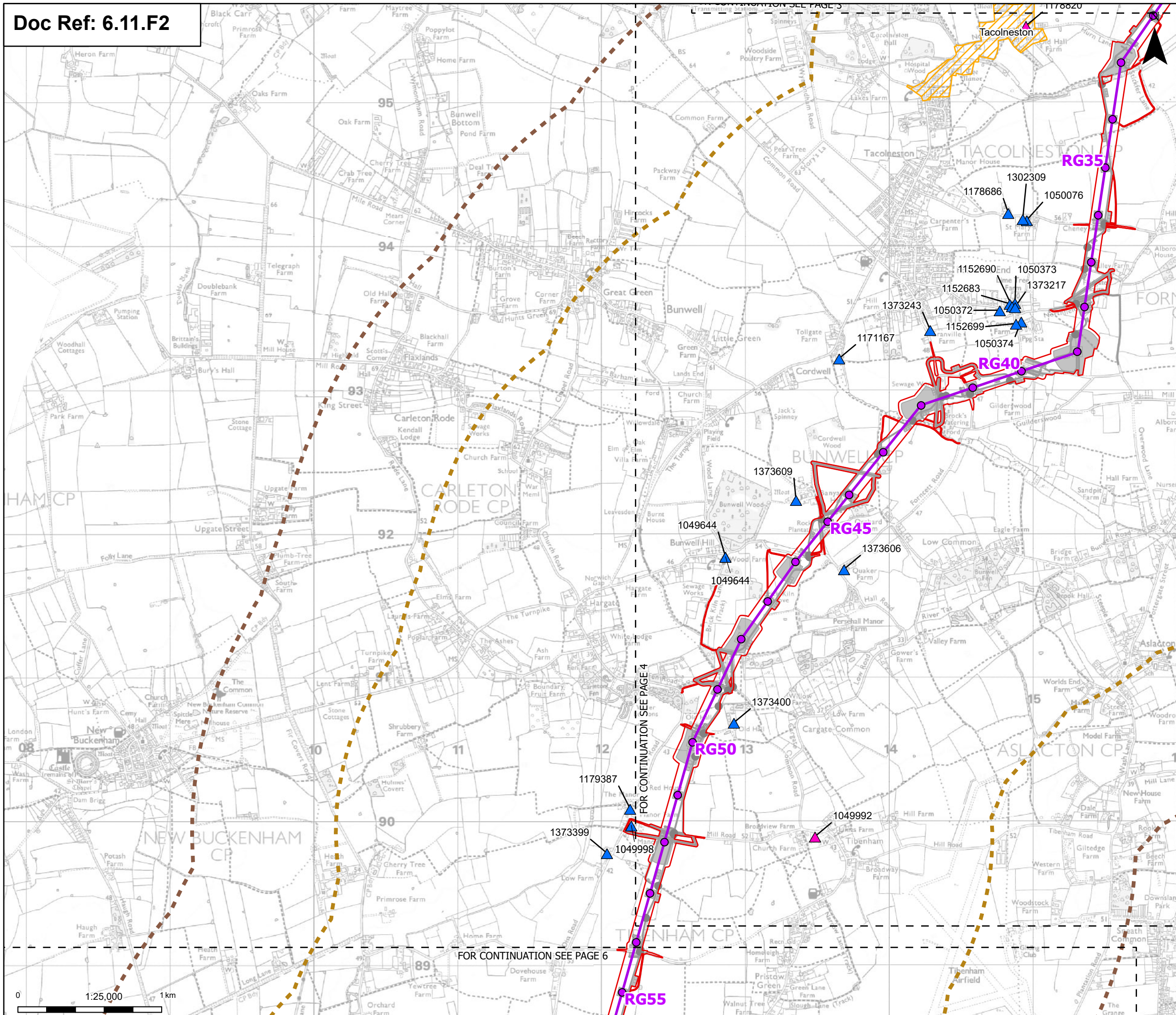
PROJECT:  
**nationalgrid** Norwich to Tilbury  
 Planning Inspectorate App Number: EN020027  
 Regulation 5(2)(a)&(m)

Title:  
**Figure 11.2- Historic Environment - Designated Heritage Assets Assessed in the ES Chapter Page 4 of 44**

Designed	L. Bishop	Date	May 26
Drawn	S. Sarkar	Date	May 26
Checked	A. Fell	Date	May 26
Approved	K. Burrows	Date	May 26
Scale:	1:25,000	Datum:	AOD
Original Size:	A3	Grid:	OS
Suitability Code:	A2	Project Number:	10059280

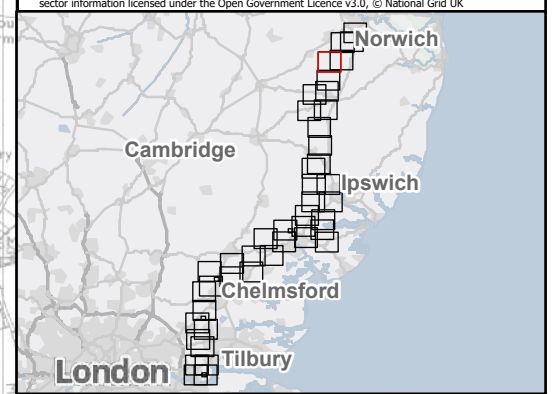
Suitability Description:  
 Accepted as Concept Stage

Drawing Number: 10059280-ARC-EHR-ZZ-DR-ZZ-00289	Revision: C
--	----------------



- Order limits
- Sheet index outline
- Proposed project design details
  - Proposed standard lattice pylon location
  - Proposed overhead line alignment
  - Other temporary and permanent construction and operational works
- Discipline specific constraints
  - 2 km Study Area
  - 3 km Study Area
- Listed buildings
  - Grade I
  - Grade II
- Conservation areas
  - 250m - Non-designated assets, 2km - Grade I, II\* and II designated assets and 3km - Grade I and II\* designated assets
  - Note: The proposed overhead line alignment and proposed underground cable alignment together comprise the alignment. For further details the design, please refer to Figures 4.1 (document reference 6.4.F1) and 4.2 (document reference 6.4.F2).

Notes: © Crown copyright and database rights 2025 Ordnance Survey AC0000808122. Contains public sector information licensed under the Open Government Licence v3.0, © National Grid UK



Rev	Date	Description	Drawn	Check	Approv
C	May 2026	FOR DCO APPLICATION	SS	AF	KB
B	Dec 2025	FOR DCO APPLICATION	KF	AF	KB
A	Aug 2025	FOR DCO APPLICATION	MP	AF	KB

PROJECT:  
**nationalgrid** Norwich to Tilbury

Planning Inspectorate App Number: EN020027  
 Regulation 5(2)(a)&(m)

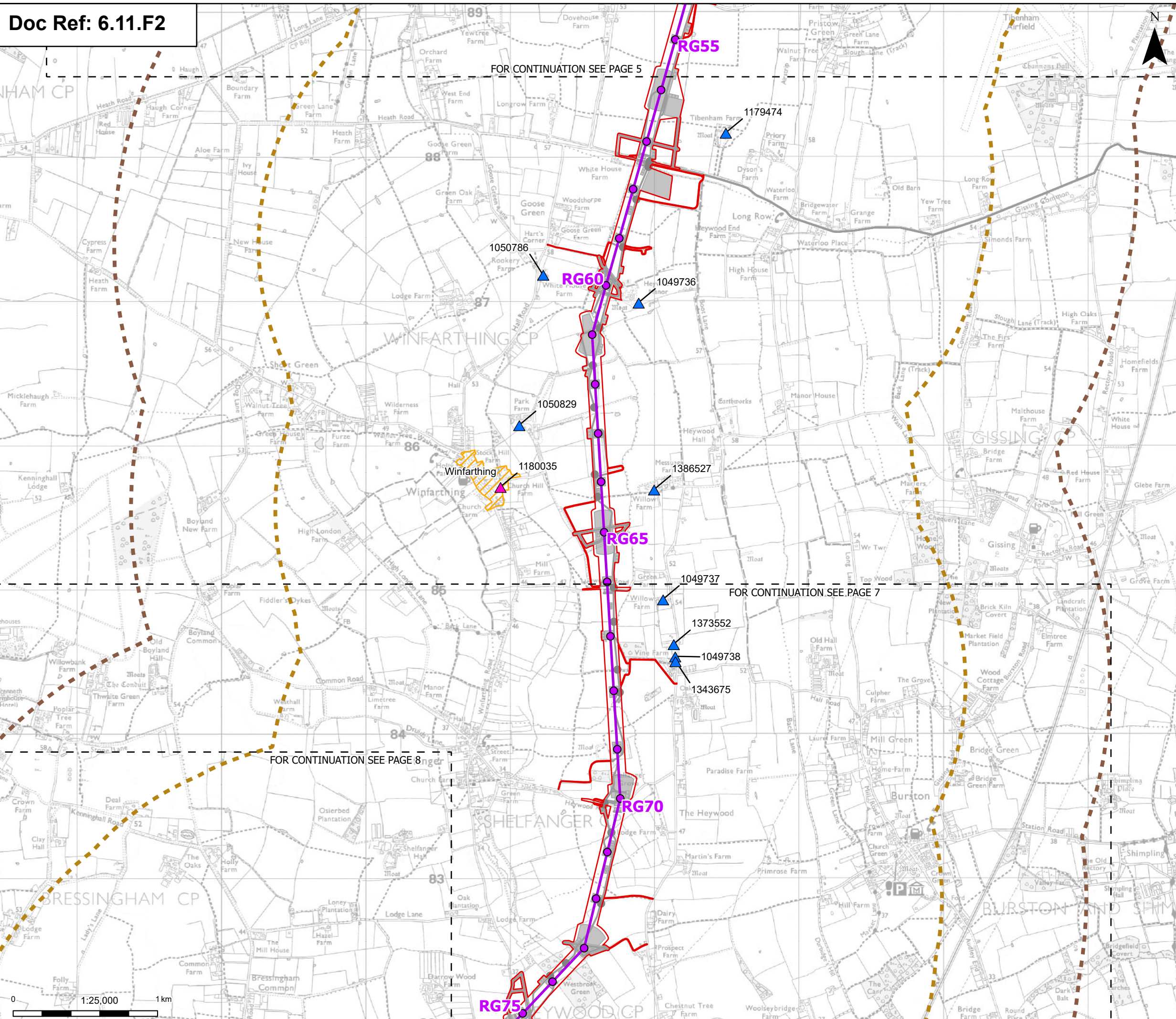
Title:  
**Figure 11.2- Historic Environment - Designated Heritage Assets Assessed in the ES Chapter Page 5 of 44**

Designed	L. Bishop	Date	May 26
Drawn	S. Sarkar	Date	May 26
Checked	A. Fell	Date	May 26
Approved	K. Burrows	Date	May 26
Scale:	1:25,000	Datum:	AOD
Original Size:	A3	Grid:	OS
Suitability Code:	A2	Project Number:	10059280

Suitability Description:  
 Accepted as Concept Stage

Drawing Number:  
 10059280-ARC-EHR-ZZ-DR-ZZ-00289

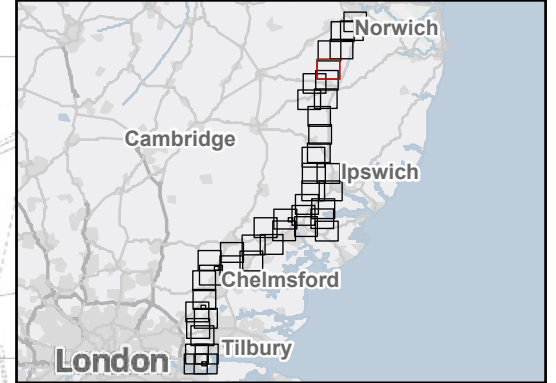
Revision:  
**C**



- Order limits
- Sheet index outline
- Proposed project design details**
- Proposed standard lattice pylon location
- Proposed overhead line alignment
- Other temporary and permanent construction and operational works
- Discipline specific constraints**
- 2 km Study Area
- 3 km Study Area
- Listed buildings**
- ▲ Grade I
- ▲ Grade II

**Conservation areas**  
 250m - Non-designated assets, 2km - Grade I, II\* and II designated assets and 3km - Grade I and II\* designated assets  
 Note: The proposed overhead line alignment and proposed underground cable alignment together comprise the alignment. For further details regarding the design, please refer to Figures 4.1 (document reference 6.4.F1) and 4.2 (document reference 6.4.F2).

Notes: © Crown copyright and database rights 2025 Ordnance Survey AC0000808122. Contains public sector information licensed under the Open Government Licence v3.0, © National Grid UK



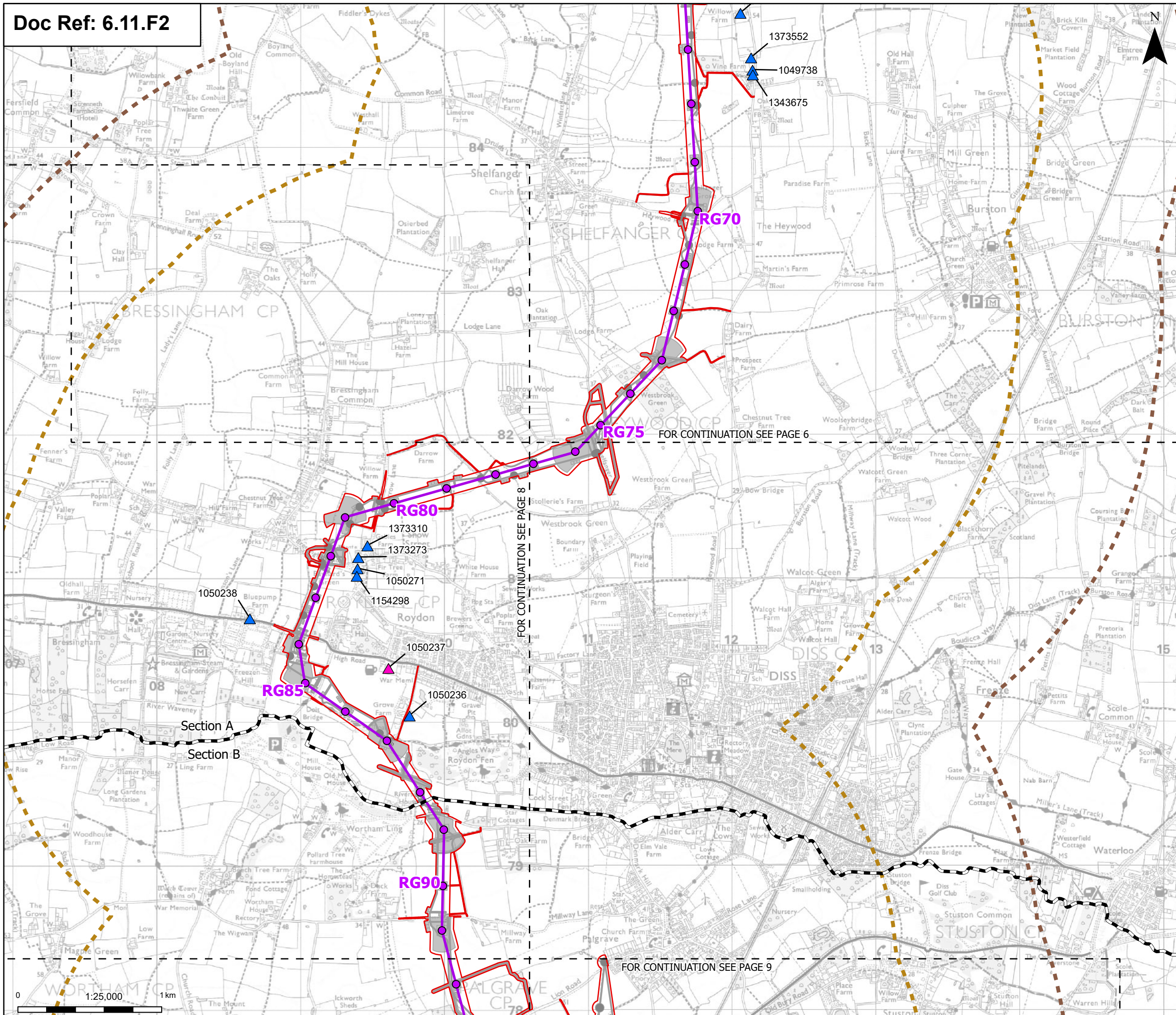
Rev	Date	Description	Drawn	Check	Approv
C	May 2026	FOR DCO APPLICATION	SS	AF	KB
B	Dec 2025	FOR DCO APPLICATION	KF	AF	KB
A	Aug 2025	FOR DCO APPLICATION	MP	AF	KB

**PROJECT:**  
 nationalgrid Norwich to Tilbury  
 Planning Inspectorate App Number: EN020027  
 Regulation 5(2)(a)&(m)

**Title:**  
 Figure 11.2- Historic Environment - Designated Heritage Assets Assessed in the ES Chapter Page 6 of 44

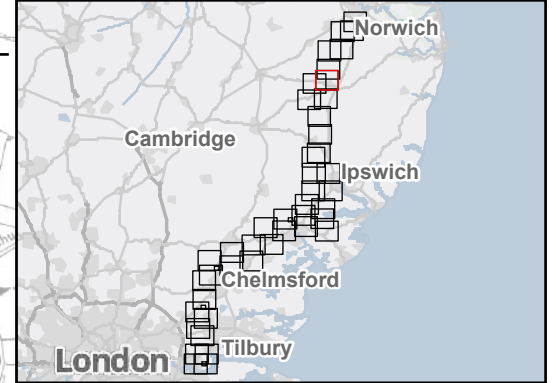
Designed	L. Bishop	Date	May 26
Drawn	S. Sarkar	Date	May 26
Checked	A. Fell	Date	May 26
Approved	K. Burrows	Date	May 26
Scale:	1:25,000	Datum:	AOD
Original Size:	A3	Grid:	OS
Suitability Code:	A2	Project Number:	10059280

Suitability Description:  
 Accepted as Concept Stage  
 Drawing Number: 10059280-ARC-EHR-ZZ-DR-ZZ-00289  
 Revision: C



- Order limits**
- Red line
- Project section line**
- Black dashed line
- Sheet index outline**
- Black dashed line
- Proposed project design details**
- Purple circle: Proposed standard lattice pylon location
  - Purple line: Proposed overhead line alignment
  - Grey area: Environmental mitigation
  - Light grey area: Other temporary and permanent construction and operational works
- Discipline specific constraints**
- Yellow dashed line: 2 km Study Area
  - Brown dashed line: 3 km Study Area
- Listed buildings**
- Blue triangle: Grade I
  - Blue square: Grade II
- 250m - Non-designated assets, 2km - Grade I, II\* and II designated assets and 3km - Grade I and II\* designated assets  
 Note: The proposed overhead line alignment and proposed underground cable alignment together comprise the alignment.  
 For further details regarding the design, please refer to Figures 4.1 (document reference 6.4.F1) and 4.2 (document reference 6.4.F2).

Notes: © Crown copyright and database rights 2025 Ordnance Survey AC0000808122. Contains public sector information licensed under the Open Government Licence v3.0, © National Grid UK



FOR CONTINUATION SEE PAGE 6

FOR CONTINUATION SEE PAGE 8

FOR CONTINUATION SEE PAGE 9

Rev	Date	Description	Drawn	Check	Approv
C	May 2026	FOR DCO APPLICATION	SS	AF	KB
B	Dec 2025	FOR DCO APPLICATION	KF	AF	KB
A	Aug 2025	FOR DCO APPLICATION	MP	AF	KB

PROJECT:  
**nationalgrid** Norwich to Tilbury

Planning Inspectorate App Number: EN020027  
 Regulation 5(2)(a)&(m)

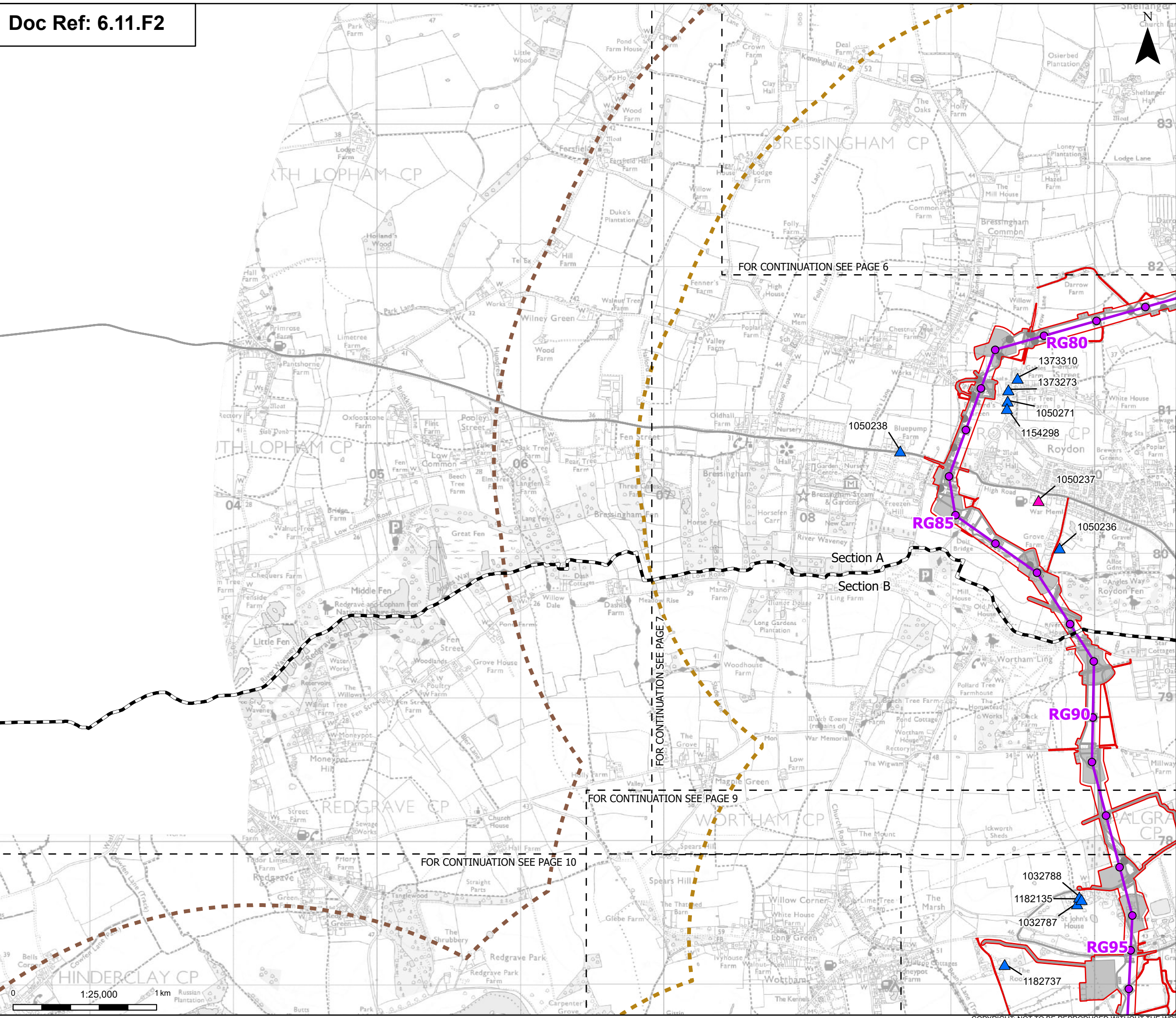
Title:  
 Figure 11.2- Historic Environment - Designated Heritage Assets Assessed in the ES Chapter Page 7 of 44

Designed	L. Bishop	Date	May 26
Drawn	S. Sarkar	Date	May 26
Checked	A. Fell	Date	May 26
Approved	K. Burrows	Date	May 26
Scale:	1:25,000	Datum:	AOD
Original Size:	A3	Grid:	OS
Suitability Code:	A2	Project Number:	10059280

Suitability Description:  
 Accepted as Concept Stage

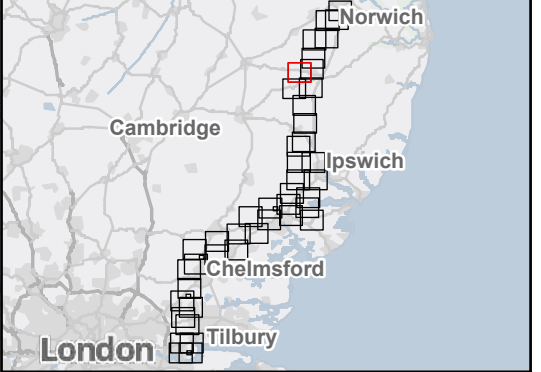
Drawing Number:  
 10059280-ARC-EHR-ZZ-DR-ZZ-00289

Revision:  
**C**



- Order limits**
- Project section line
  - Sheet index outline
- Proposed project design details**
- Proposed standard lattice pylon location
  - Proposed overhead line alignment
  - Environmental mitigation
  - Other temporary and permanent construction and operational works
- Discipline specific constraints**
- 2 km Study Area
  - 3 km Study Area
- Listed buildings**
- Grade I
  - Grade II
- 250m - Non-designated assets, 2km - Grade I, II\* and II designated assets and 3km - Grade I and II\* designated assets  
 Note: The proposed overhead line alignment and proposed underground cable alignment together comprise the alignment.  
 For further details regarding the design, please refer to Figures 4.1 (document reference 6.4.F1) and 4.2 (document reference 6.4.F2).

Notes: © Crown copyright and database rights 2025 Ordnance Survey AC0000808122. Contains public sector information licensed under the Open Government Licence v3.0, © National Grid UK



Rev	Date	Description	Drawn	Check	Approv
C	May 2026	FOR DCO APPLICATION	SS	AF	KB
B	Dec 2025	FOR DCO APPLICATION	KF	AF	KB
A	Aug 2025	FOR DCO APPLICATION	MP	AF	KB

PROJECT: **nationalgrid** Norwich to Tilbury

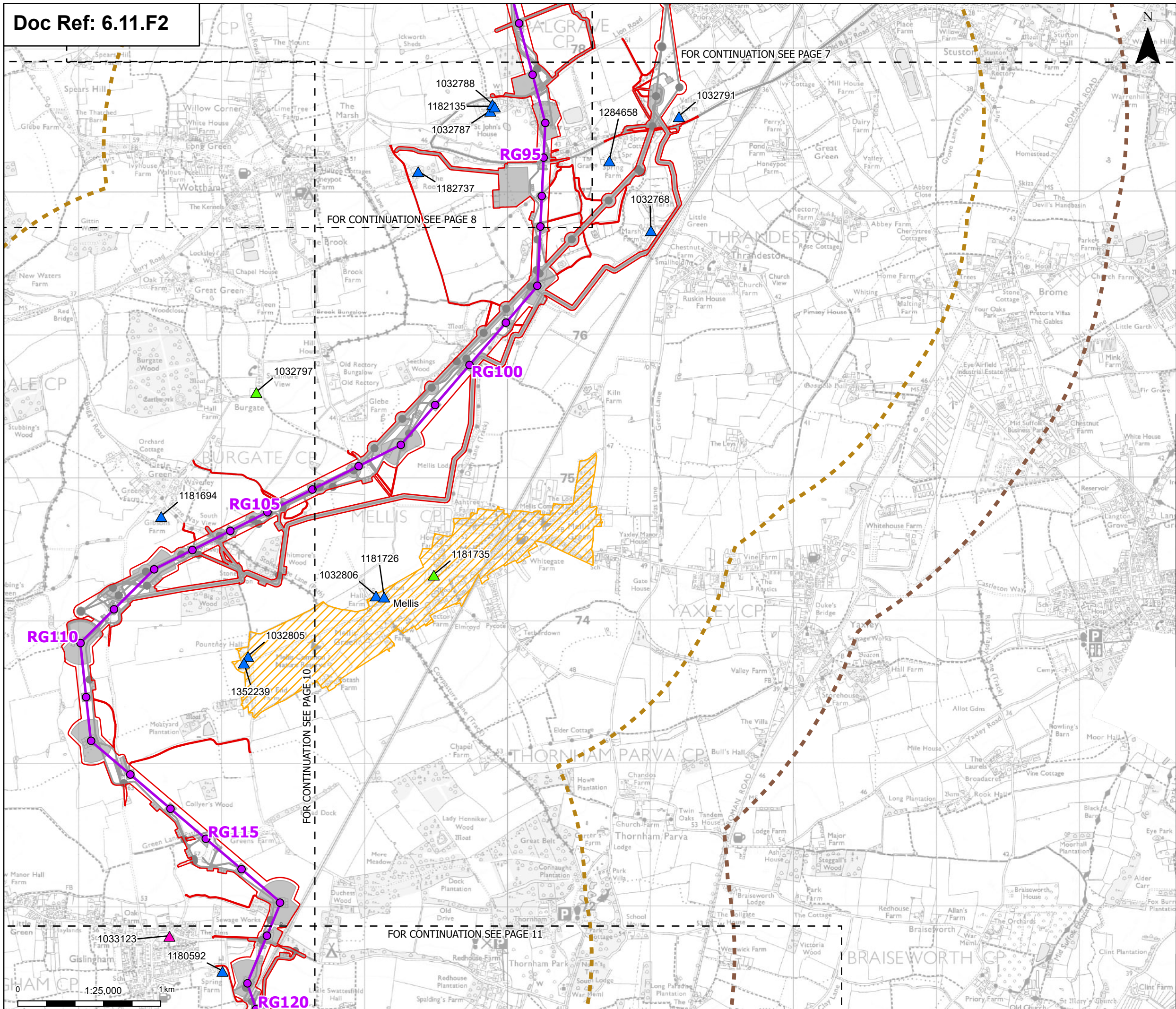
Planning Inspectorate App Number: EN020027  
 Regulation 5(2)(a)&(m)

Title:  
**Figure 11.2- Historic Environment - Designated Heritage Assets Assessed in the ES Chapter Page 8 of 44**

Designed	L. Bishop	Date	May 26
Drawn	S. Sarkar	Date	May 26
Checked	A. Fell	Date	May 26
Approved	K. Burrows	Date	May 26
Scale:	1:25,000	Datum:	AOD
Original Size:	A3	Grid:	OS
Suitability Code:	A2	Project Number:	10059280

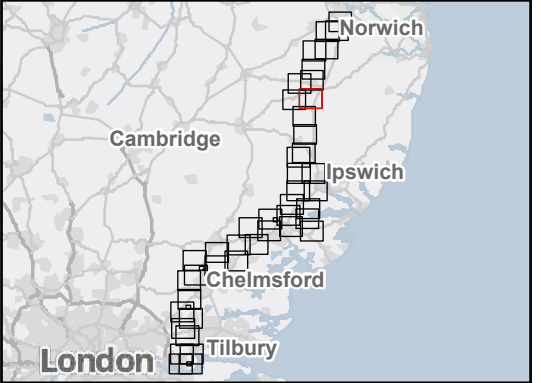
Suitability Description:  
 Accepted as Concept Stage

Drawing Number: 10059280-ARC-EHR-ZZ-DR-ZZ-00289  
 Revision: C



- Order limits**
- Sheet index outline
- Proposed project design details**
- Proposed standard lattice pylon location
  - Proposed overhead line alignment
  - Environmental mitigation
  - Other temporary and permanent construction and operational works
- Discipline specific constraints**
- 2 km Study Area
  - 3 km Study Area
- Listed buildings**
- Grade I
  - Grade II
  - Grade II\*
  - Conservation areas
- 250m - Non-designated assets, 2km - Grade I, II\* and II designated assets and 3km - Grade I and II\* designated assets  
 Note: The proposed overhead line alignment and proposed underground cable alignment together comprise the alignment.  
 For further details regarding the design, please refer to Figures 4.1 (document reference 6.4.F1) and 4.2 (document reference 6.4.F2).

Notes: © Crown copyright and database rights 2025 Ordnance Survey AC0000808122. Contains public sector information licensed under the Open Government Licence v3.0, © National Grid UK



Rev	Date	Description	Drawn	Check	Approv
C	May 2026	FOR DCO APPLICATION	SS	AF	KB
B	Dec 2025	FOR DCO APPLICATION	KF	AF	KB
A	Aug 2025	FOR DCO APPLICATION	MP	AF	KB

PROJECT:  
**nationalgrid** Norwich to Tilbury

Planning Inspectorate App Number: EN020027  
 Regulation 5(2)(a)&(m)

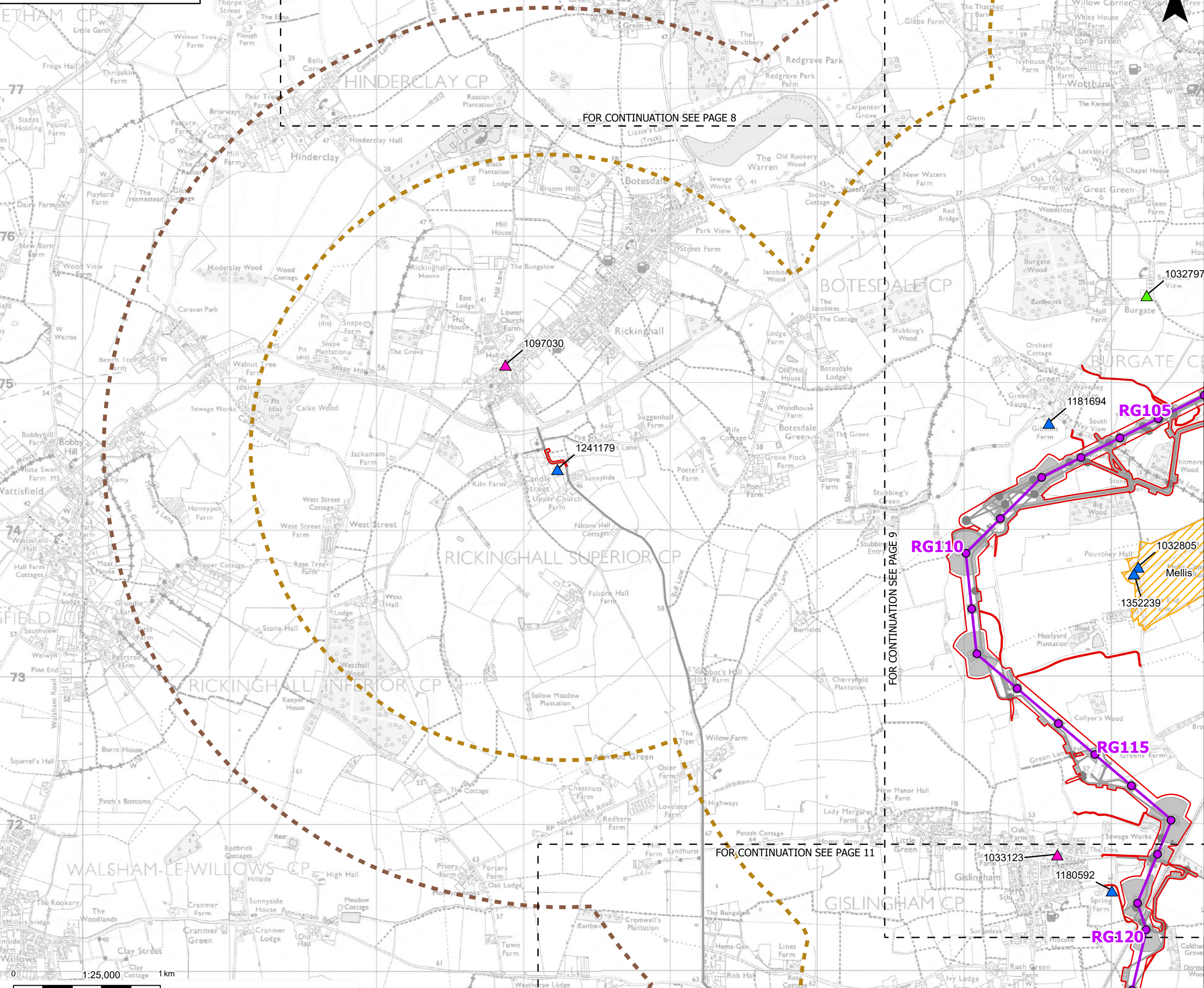
Title:  
**Figure 11.2- Historic Environment - Designated Heritage Assets Assessed in the ES Chapter Page 9 of 44**

Designed	L. Bishop	Date	May 26
Drawn	S. Sarkar	Date	May 26
Checked	A. Fell	Date	May 26
Approved	K. Burrows	Date	May 26
Scale:	1:25,000	Datum:	AOD
Original Size:	A3	Grid:	OS
Suitability Code:	A2	Project Number:	10059280

Suitability Description:  
 Accepted as Concept Stage

Drawing Number:  
 10059280-ARC-EHR-ZZ-DR-ZZ-00289

Revision:  
 C



**Order limits**

- Sheet index outline

**Proposed project design details**

- Proposed standard lattice pylon location
- Proposed overhead line alignment
- Environmental mitigation
- Other temporary and permanent construction and operational works

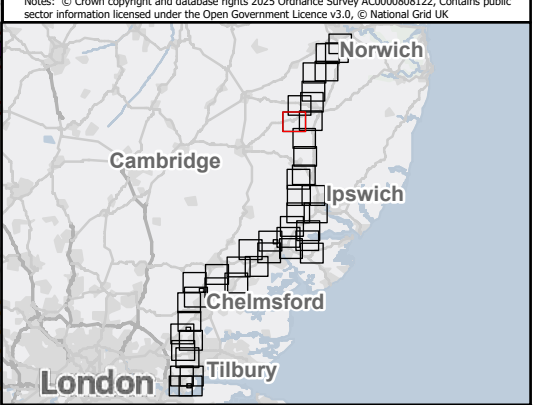
**Discipline specific constraints**

- 2 km Study Area
- 3 km Study Area

**Listed buildings**

- Grade I
- Grade II
- Grade II\*
- Conservation areas

250m - Non-designated assets, 2km - Grade I, II\* and II designated assets and 3km - Grade I and II\* designated assets  
 Note: The proposed overhead line alignment and proposed underground cable alignment together comprise the alignment.  
 For further details the design, please refer to Figures 4.1 (document reference 6.4.F1) and 4.2 (document reference 6.4.F2).



Rev	Date	Description	Drawn	Check	Approv
C	May 2026	FOR DCO APPLICATION	SS	AF	KB
B	Dec 2025	FOR DCO APPLICATION	KF	AF	KB
A	Aug 2025	FOR DCO APPLICATION	MP	AF	KB

PROJECT:  
**nationalgrid** Norwich to Tilbury

Planning Inspectorate App Number: EN020027  
 Regulation 5(2)(a)&(m)

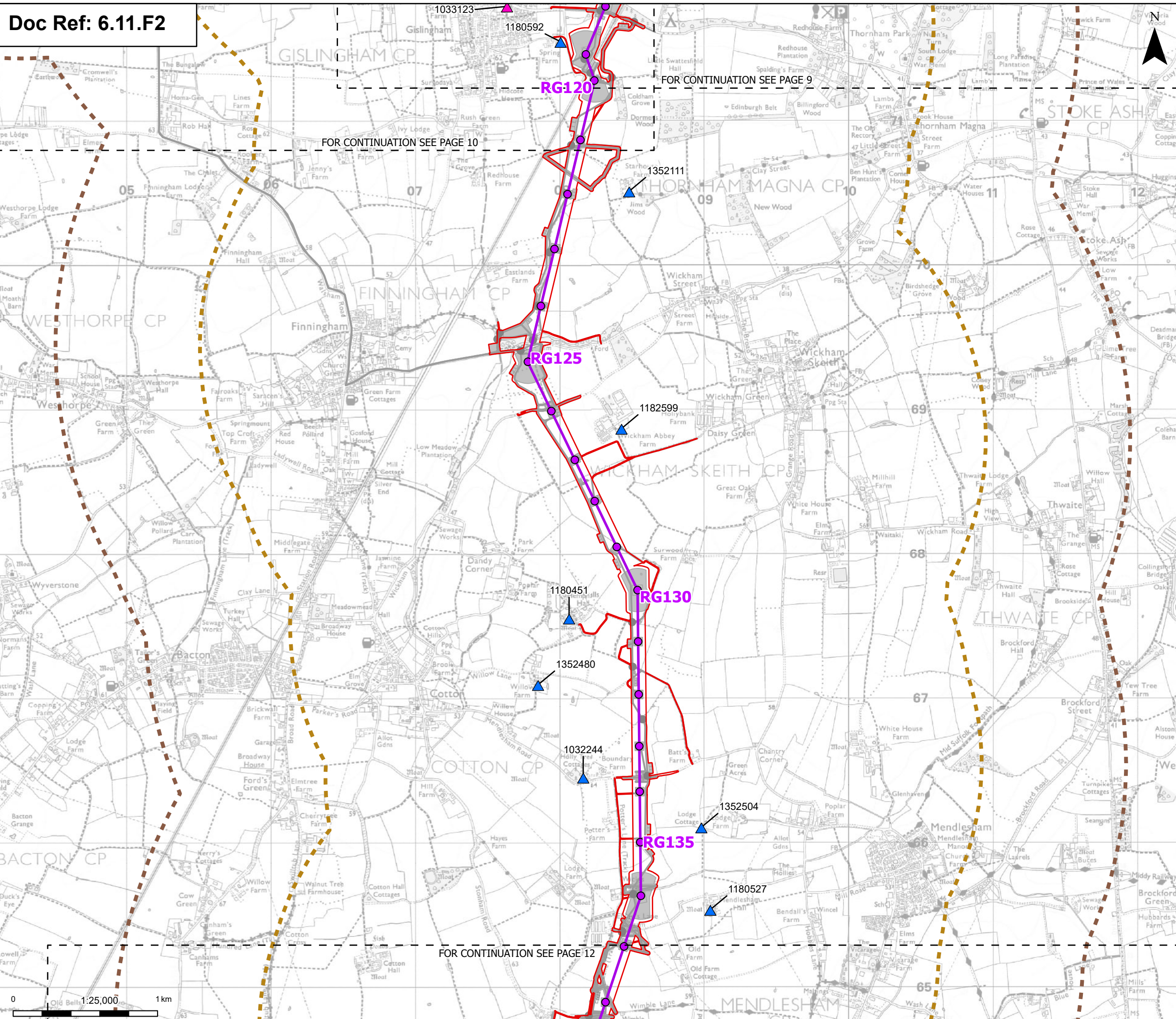
Title:  
**Figure 11.2- Historic Environment - Designated Heritage Assets Assessed in the ES Chapter Page 10 of 44**

Designed	L. Bishop	Date	May 26
Drawn	S. Sarkar	Date	May 26
Checked	A. Fell	Date	May 26
Approved	K. Burrows	Date	May 26
Scale:	1:25,000	Datum:	AOD
Original Size:	A3	Grid:	OS
Suitability Code:	A2	Project Number:	10059280

Suitability Description:  
 Accepted as Concept Stage

Drawing Number:  
 10059280-ARC-EHR-ZZ-DR-ZZ-00289

Revision:  
**C**



**Order limits**  
 Sheet index outline  
**Proposed project design details**  
 Proposed standard lattice pylon location  
 Proposed overhead line alignment  
 Other temporary and permanent construction and operational works  
**Discipline specific constraints**  
 2 km Study Area  
 3 km Study Area

**Listed buildings**  
 Grade I  
 Grade II  
 250m - Non-designated assets, 2km - Grade I, II\* and II designated assets and 3km - Grade I and II\* designated assets  
 Note: The proposed overhead line alignment and proposed underground cable alignment together comprise the alignment. For further details the design, please refer to Figures 4.1 (document reference 6.4.F1) and 4.2 (document reference 6.4.F2).

Notes: © Crown copyright and database rights 2025 Ordnance Survey AC0000808122. Contains public sector information licensed under the Open Government Licence v3.0, © National Grid UK




Rev	Date	Description	Drawn	Check	Approv
C	May 2026	FOR DCO APPLICATION	SS	AF	KB
B	Dec 2025	FOR DCO APPLICATION	KF	AF	KB
A	Aug 2025	FOR DCO APPLICATION	MP	AF	KB

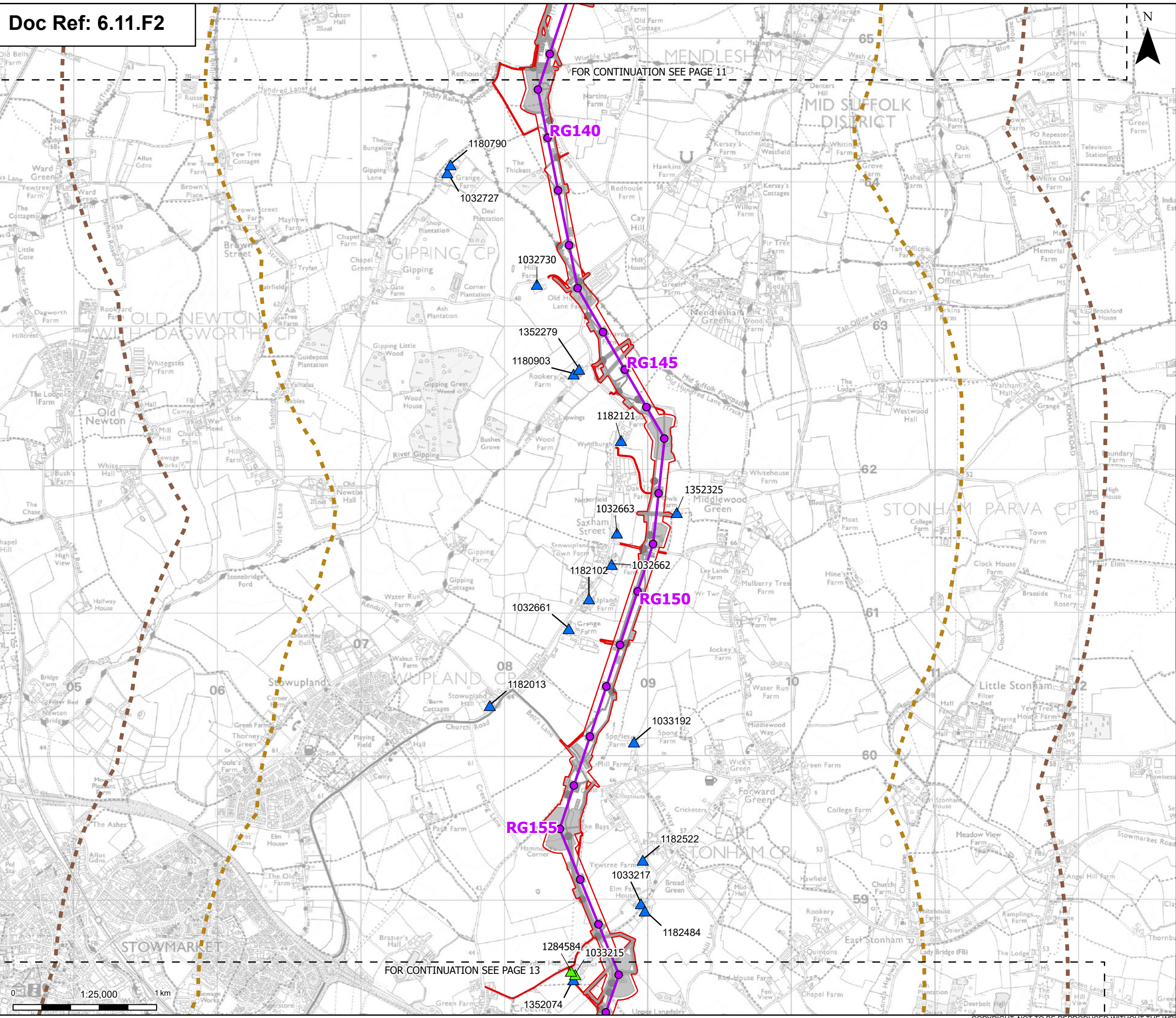
**PROJECT:**  
 nationalgrid Norwich to Tilbury  
 Planning Inspectorate App Number: EN020027  
 Regulation 5(2)(a)&(m)

**Title:**  
 Figure 11.2- Historic Environment - Designated Heritage Assets Assessed in the ES Chapter Page 11 of 44

Designed	L. Bishop	Date	May 26
Drawn	S. Sarkar	Date	May 26
Checked	A. Fell	Date	May 26
Approved	K. Burrows	Date	May 26
Scale:	1:25,000	Datum:	AOD
Original Size:	A3	Grid:	OS
Suitability Code:	A2	Project Number:	10059280

Suitability Description:  
 Accepted as Concept Stage  
 Drawing Number: 10059280-ARC-EHR-ZZ-DR-ZZ-00289  
 Revision: C

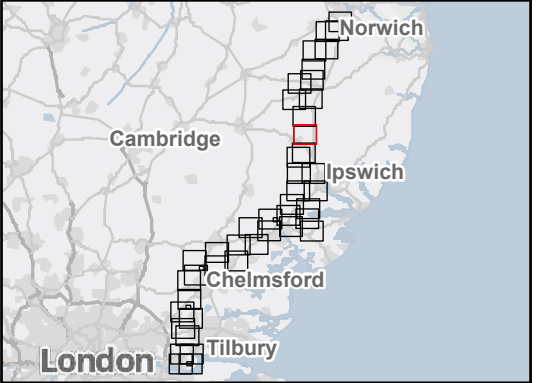




**Order limits**  
 Sheet index outline  
**Proposed project design details**  
 Proposed standard lattice pylon location  
 Proposed overhead line alignment  
 Other temporary and permanent construction and operational works  
**Discipline specific constraints**  
 2 km Study Area  
 3 km Study Area

**Listed buildings**  
 Grade II  
 Grade II\*  
 250m - Non-designated assets, 2km - Grade I, II\* and II designated assets and 3km - Grade I and II\* designated assets  
 Note: The proposed overhead line alignment and proposed underground cable alignment together comprise the alignment.  
 For further details the design, please refer to Figures 4.1 (document reference 6.4.F1) and 4.2 (document reference 6.4.F2).

Notes: © Crown copyright and database rights 2025 Ordnance Survey AC0000808122. Contains public sector information licensed under the Open Government Licence v3.0, © National Grid UK



Rev	Date	Description	Drawn	Check	Approv
C	May 2026	FOR DCO APPLICATION	SS	AF	KB
B	Dec 2025	FOR DCO APPLICATION	KF	AF	KB
A	Aug 2025	FOR DCO APPLICATION	MP	AF	KB

PROJECT:  
**nationalgrid** Norwich to Tilbury

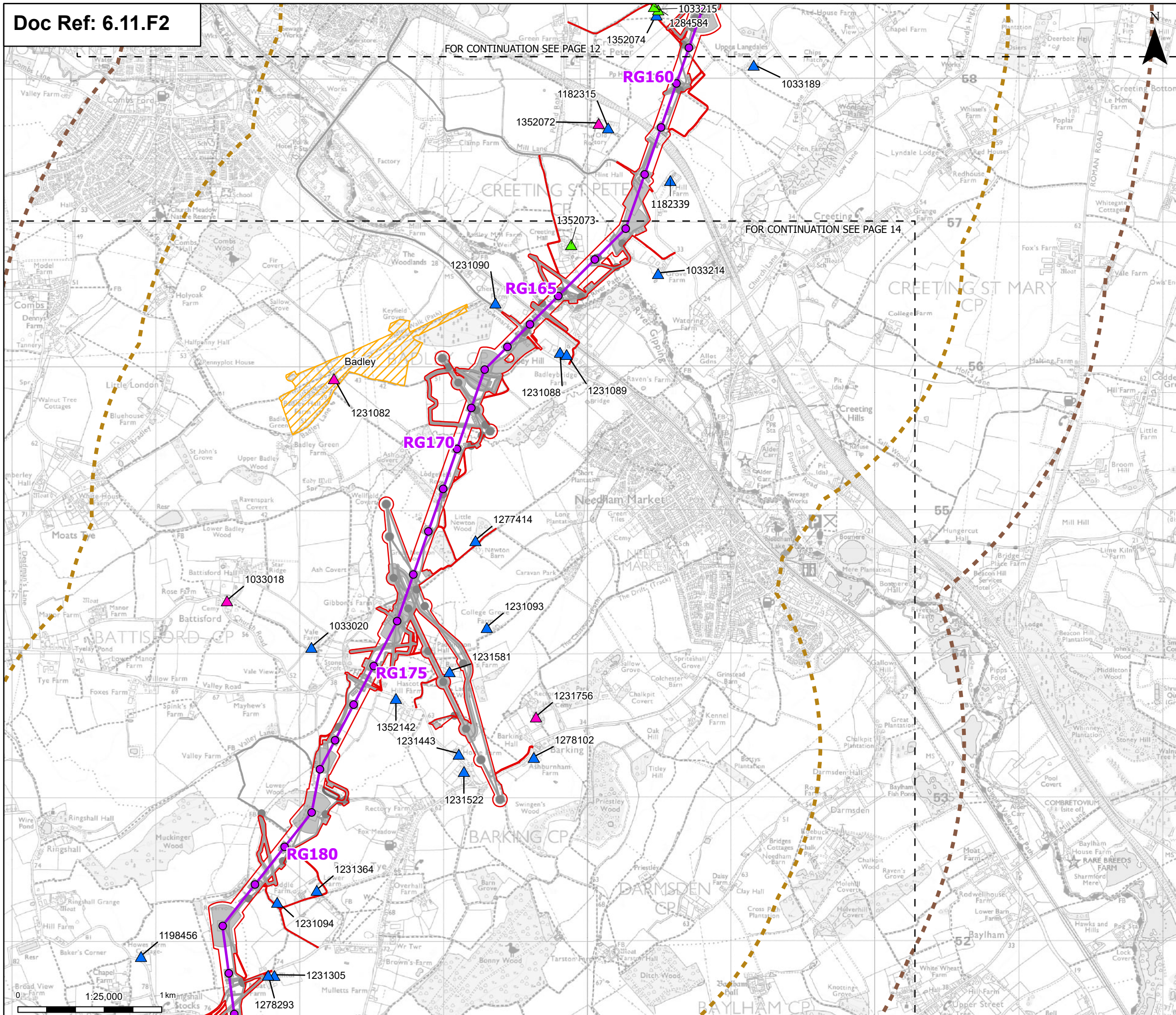
Planning Inspectorate App Number: EN020027  
 Regulation 5(2)(a)&(m)

Title:  
**Figure 11.2- Historic Environment - Designated Heritage Assets Assessed in the ES Chapter Page 12 of 44**

Designed	L. Bishop	Date	May 26
Drawn	S. Sarkar	Date	May 26
Checked	A. Fell	Date	May 26
Approved	K. Burrows	Date	May 26
Scale:	1:25,000	Datum:	AOD
Original Size:	A3	Grid:	OS
Suitability Code:	A2	Project Number:	10059280

Suitability Description:  
 Accepted as Concept Stage

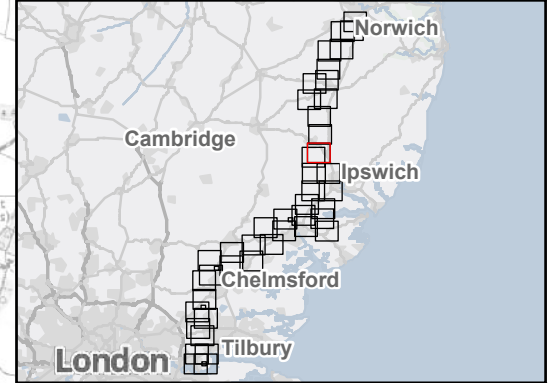
Drawing Number:  
 10059280-ARC-EHR-ZZ-DR-ZZ-00289  
 Revision:  
**C**



**Order limits**  
 Sheet index outline  
**Proposed project design details**  
 Proposed standard lattice pylon location  
 Proposed overhead line alignment  
 Environmental mitigation  
 Other temporary and permanent construction and operational works  
**Discipline specific constraints**  
 2 km Study Area  
 3 km Study Area

**Listed buildings**  
 Grade I  
 Grade II  
 Grade II\*  
 Conservation areas  
 250m - Non-designated assets, 2km - Grade I, II\* and II designated assets and 3km - Grade I and II\* designated assets  
 Note: The proposed overhead line alignment and proposed underground cable alignment together comprise the alignment.  
 For further details the design, please refer to Figures 4.1 (document reference 6.4.F1) and 4.2 (document reference 6.4.F2).

Notes: © Crown copyright and database rights 2025 Ordnance Survey AC0000808122. Contains public sector information licensed under the Open Government Licence v3.0. © National Grid UK



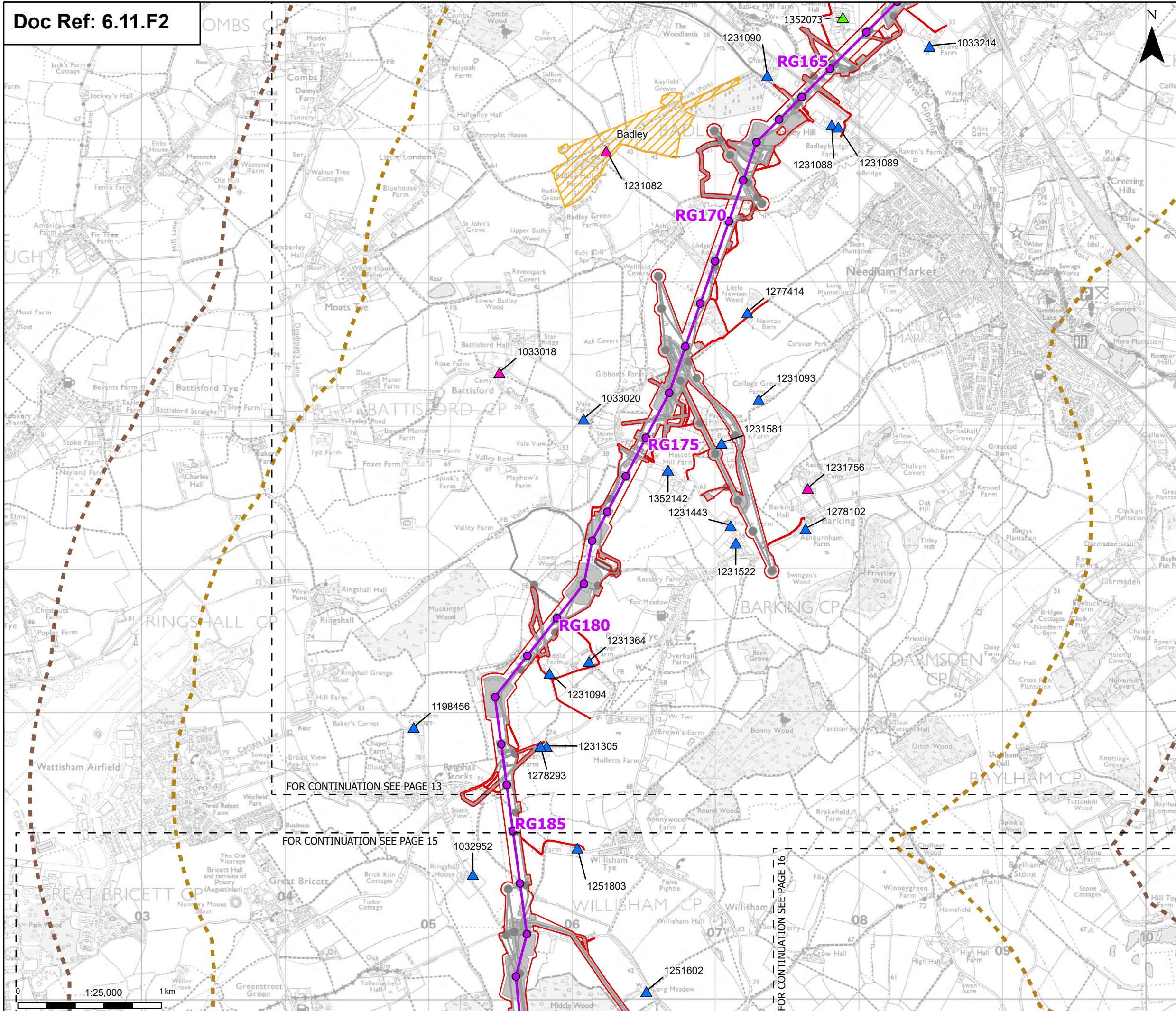
Rev	Date	Description	Drawn	Check	Approv
C	May 2026	FOR DCO APPLICATION	SS	AF	KB
B	Dec 2025	FOR DCO APPLICATION	KF	AF	KB
A	Aug 2025	FOR DCO APPLICATION	MP	AF	KB

PROJECT:  
**nationalgrid** Norwich to Tilbury  
 Planning Inspectorate App Number: EN020027  
 Regulation 5(2)(a)&(m)

Title:  
**Figure 11.2- Historic Environment - Designated Heritage Assets Assessed in the ES Chapter Page 13 of 44**

Designed	L. Bishop	Date	May 26
Drawn	S. Sarkar	Date	May 26
Checked	A. Fell	Date	May 26
Approved	K. Burrows	Date	May 26
Scale:	1:25,000	Datum:	AOD
Original Size:	A3	Grid:	OS
Suitability Code:	A2	Project Number:	10059280

Accepted as Concept Stage  
 Drawing Number: 10059280-ARC-EHR-ZZ-DR-ZZ-00289  
 Revision: C



**Order limits**

- Sheet index outline

**Proposed project design details**

- Proposed standard lattice pylon location
- Proposed overhead line alignment
- Environmental mitigation
- Other temporary and permanent construction and operational works

**Discipline specific constraints**

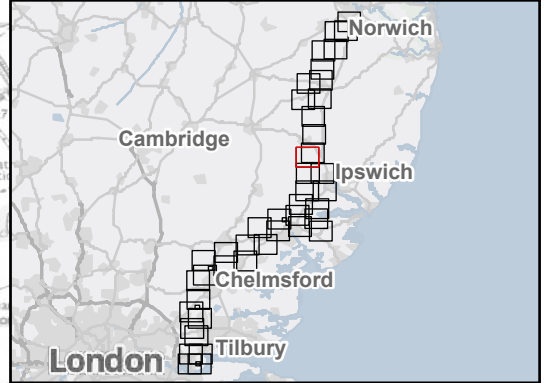
- 2 km Study Area
- 3 km Study Area

**Listed buildings**

- Grade I
- Grade II
- Grade II\*
- Conservation areas

250m - Non-designated assets, 2km - Grade I, II\* and II designated assets and 3km - Grade I and II\* designated assets  
 Note: The proposed overhead line alignment and proposed underground cable alignment together comprise the alignment.  
 For further details the design, please refer to Figures 4.1 (document reference 6.4.F1) and 4.2 (document reference 6.4.F2).

Notes: © Crown copyright and database rights 2025 Ordnance Survey AC0000808122. Contains public sector information licensed under the Open Government Licence v3.0, © National Grid UK



Rev	Date	Description	Drawn	Check	Approv
C	May 2026	FOR DCO APPLICATION	SS	AF	KB
B	Dec 2025	FOR DCO APPLICATION	KF	AF	KB
A	Aug 2025	FOR DCO APPLICATION	MP	AF	KB

**PROJECT:**  
 nationalgrid Norwich to Tilbury

Planning Inspectorate App Number: EN020027  
 Regulation 5(2)(a)&(m)

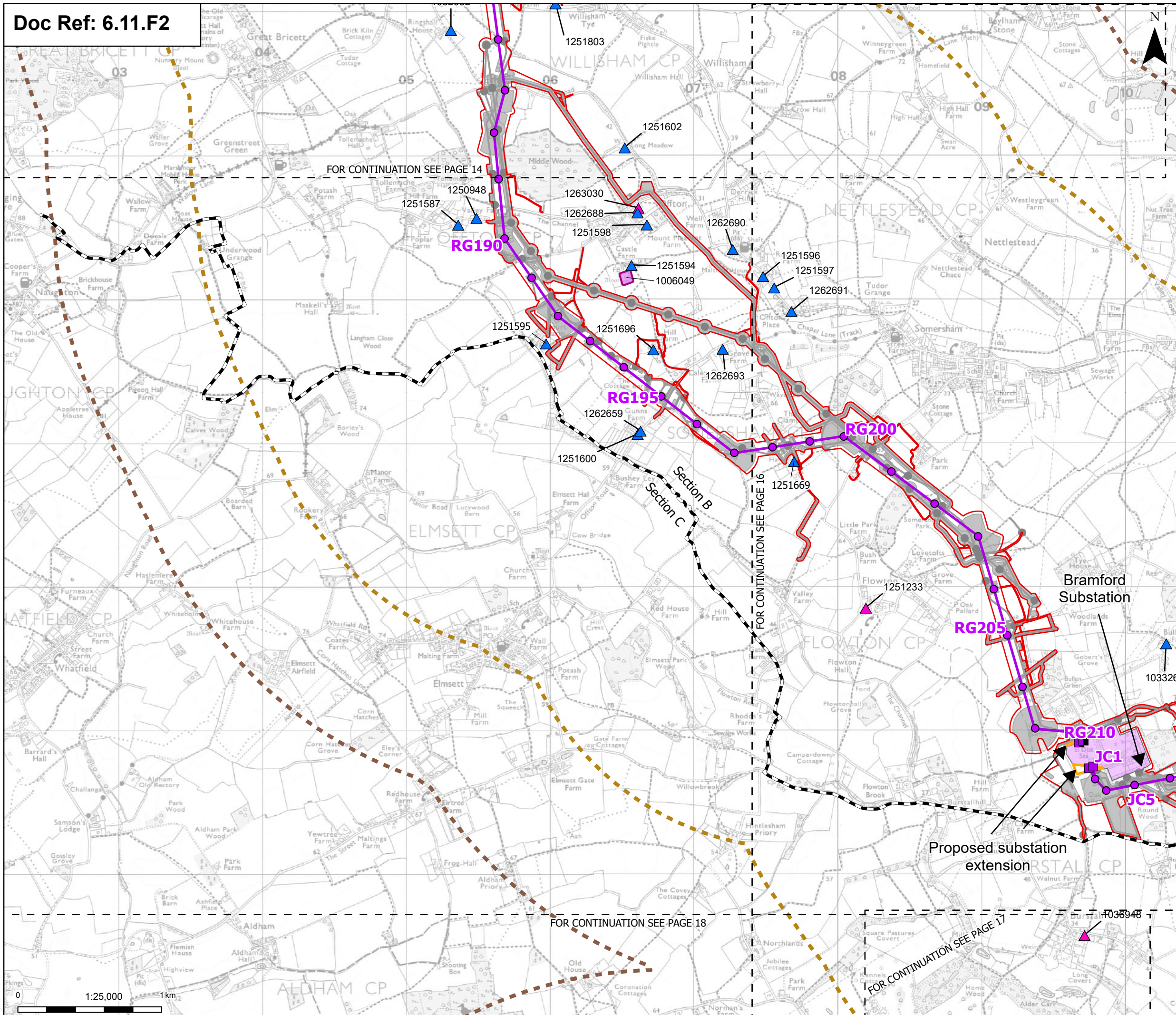
**Title:**  
 Figure 11.2- Historic Environment - Designated Heritage Assets Assessed in the ES Chapter Page 14 of 44

Designed	L. Bishop	Date	May 26
Drawn	S. Sarkar	Date	May 26
Checked	A. Fell	Date	May 26
Approved	K. Burrows	Date	May 26
Scale:	1:25,000	Datum:	AOD
Original Size:	A3	Grid:	OS
Suitability Code:	A2	Project Number:	10059280

Suitability Description:  
 Accepted as Concept Stage

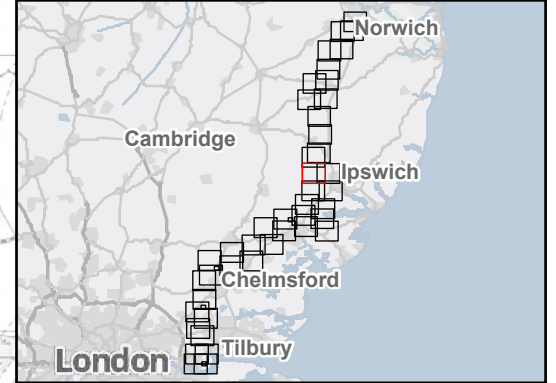
Drawing Number:  
 10059280-ARC-EHR-ZZ-DR-ZZ-00289

Revision:  
 C



- Order limits
  - Project section line
  - Sheet index outline
  - Proposed full line tension gantry
  - Proposed low duty gantry
  - Proposed standard lattice pylon location
  - Proposed overhead line alignment
  - Bramford Substation
  - Bramford Substation Extension
  - Other temporary and permanent construction and operational works
  - 2 km Study Area
  - 3 km Study Area
  - Listed buildings
  - ▲ Grade I
  - ▲ Grade II
  - Scheduled monuments
- Proposed project design details**
- Discipline specific constraints**
- 250m - Non-designated assets, 2km - Grade I, II\* and II designated assets and 3km - Grade I and II\* designated assets  
 Note: The proposed overhead line alignment and proposed underground cable alignment together comprise the alignment.  
 For further details the design, please refer to Figures 4.1 (document reference 6.4.F1) and 4.2 (document reference 6.4.F2).

Notes: © Crown copyright and database rights 2025 Ordnance Survey AC000080122. Contains public sector information licensed under the Open Government Licence v3.0, © National Grid UK



Rev	Date	Description	Drawn	Check	Approv
C	May 2026	FOR DCO APPLICATION	SS	AF	KB
B	Dec 2025	FOR DCO APPLICATION	KF	AF	KB
A	Aug 2025	FOR DCO APPLICATION	MP	AF	KB

PROJECT:  
**nationalgrid** Norwich to Tilbury

Planning Inspectorate App Number: EN020027  
 Regulation 5(2)(a)&(m)

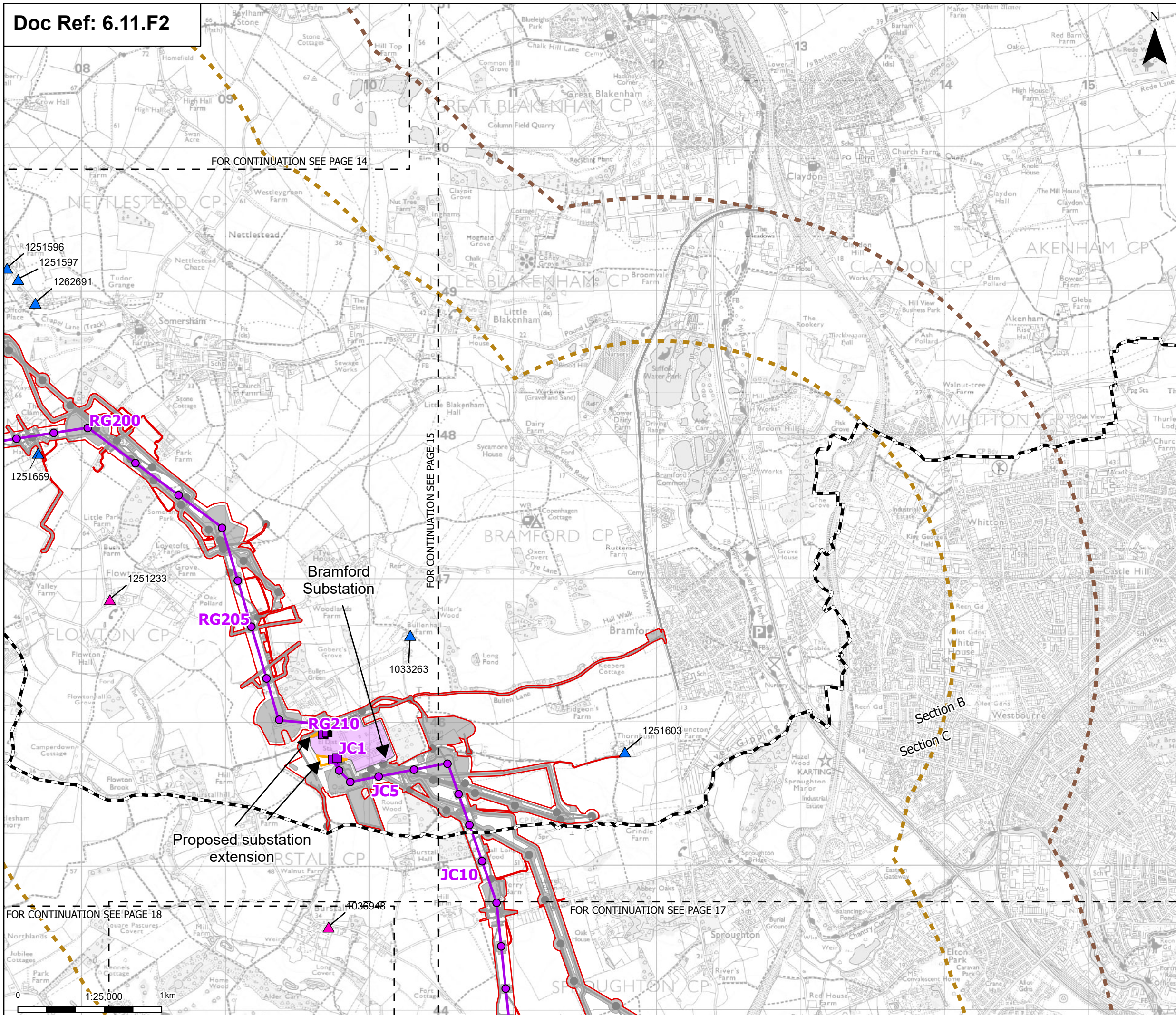
Title:  
 Figure 11.2- Historic Environment - Designated Heritage Assets Assessed in the ES Chapter Page 15 of 44

Designed	L. Bishop	Date	May 26
Drawn	S. Sarkar	Date	May 26
Checked	A. Fell	Date	May 26
Approved	K. Burrows	Date	May 26
Scale:	1:25,000	Datum:	AOD
Original Size:	A3	Grid:	OS
Suitability Code:	A2	Project Number:	10059280

Suitability Description:  
 Accepted as Concept Stage

Drawing Number:  
 10059280-ARC-EHR-ZZ-DR-ZZ-00289

Revision:  
**C**



**Order limits**  
 Project section line  
 Sheet index outline

**Proposed project design details**

- Proposed full line tension gantry
- Proposed low duty gantry
- Proposed standard lattice pylon location
- Proposed overhead line alignment
- Bramford Substation
- Bramford Substation Extension
- Other temporary and permanent construction and operational works

**Discipline specific constraints**

- 2 km Study Area
- 3 km Study Area
- Listed buildings
- Grade I
- Grade II

250m - Non-designated assets, 2km - Grade I, II\* and II designated assets and 3km - Grade I and II\* designated assets  
 Note: The proposed overhead line alignment and proposed underground cable alignment together comprise the alignment. For further details regarding the design, please refer to Figures 4.1 (document reference 6.4.F1) and 4.2 (document reference 6.4.F2).

Notes: © Crown copyright and database rights 2025 Ordnance Survey AC0000808122. Contains public sector information licensed under the Open Government Licence v3.0. © National Grid UK



Rev	Date	Description	Drawn	Check	Approv
C	May 2026	FOR DCO APPLICATION	SS	AF	KB
B	Dec 2025	FOR DCO APPLICATION	KF	AF	KB
A	Aug 2025	FOR DCO APPLICATION	MP	AF	KB

PROJECT:  
**nationalgrid** Norwich to Tilbury

Planning Inspectorate App Number: EN020027  
 Regulation 5(2)(a)&(m)

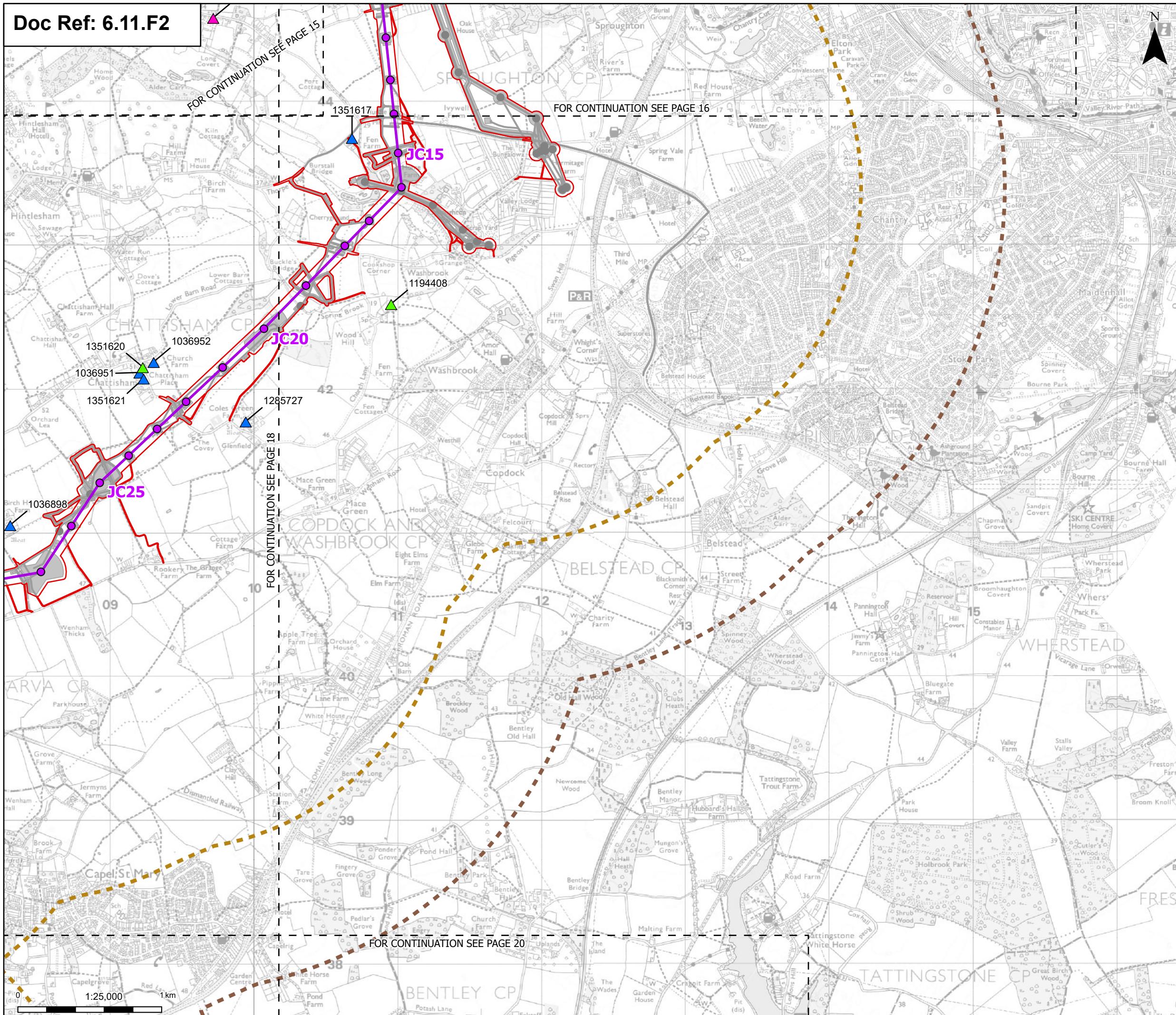
Title:  
**Figure 11.2- Historic Environment - Designated Heritage Assets Assessed in the ES Chapter Page 16 of 44**

Designed	L. Bishop	Date	May 26
Drawn	S. Sarkar	Date	May 26
Checked	A. Fell	Date	May 26
Approved	K. Burrows	Date	May 26
Scale:	1:25,000	Datum:	AOD
Original Size:	A3	Grid:	OS
Suitability Code:	A2	Project Number:	10059280

Accepted as Concept Stage

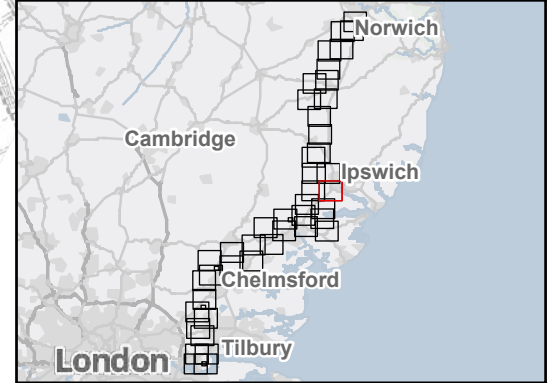
Drawing Number:  
 10059280-ARC-EHR-ZZ-DR-ZZ-00289

Revision:  
**C**



- Proposed project design details**
- Order limits
  - Sheet index outline
  - Proposed standard lattice pylon location
  - Proposed overhead line alignment
  - Other temporary and permanent construction and operational works
- Discipline specific constraints**
- 2 km Study Area
  - 3 km Study Area
- Listed buildings**
- Grade I
  - Grade II
  - Grade II\*
- 250m - Non-designated assets, 2km - Grade I, II\* and II designated assets and 3km - Grade I and II\* designated assets
- Note: The proposed overhead line alignment and proposed underground cable alignment together comprise the alignment. For further details the design, please refer to Figures 4.1 (document reference 6.4.F1) and 4.2 (document reference 6.4.F2).

Notes: © Crown copyright and database rights 2025 Ordnance Survey AC0000808122. Contains public sector information licensed under the Open Government Licence v3.0. © National Grid UK



Rev	Date	Description	Drawn	Check	Approv
C	May 2026	FOR DCO APPLICATION	SS	AF	KB
B	Dec 2025	FOR DCO APPLICATION	KF	AF	KB
A	Aug 2025	FOR DCO APPLICATION	MP	AF	KB

PROJECT:  
**nationalgrid** Norwich to Tilbury

Planning Inspectorate App Number: EN020027  
 Regulation 5(2)(a)&(m)

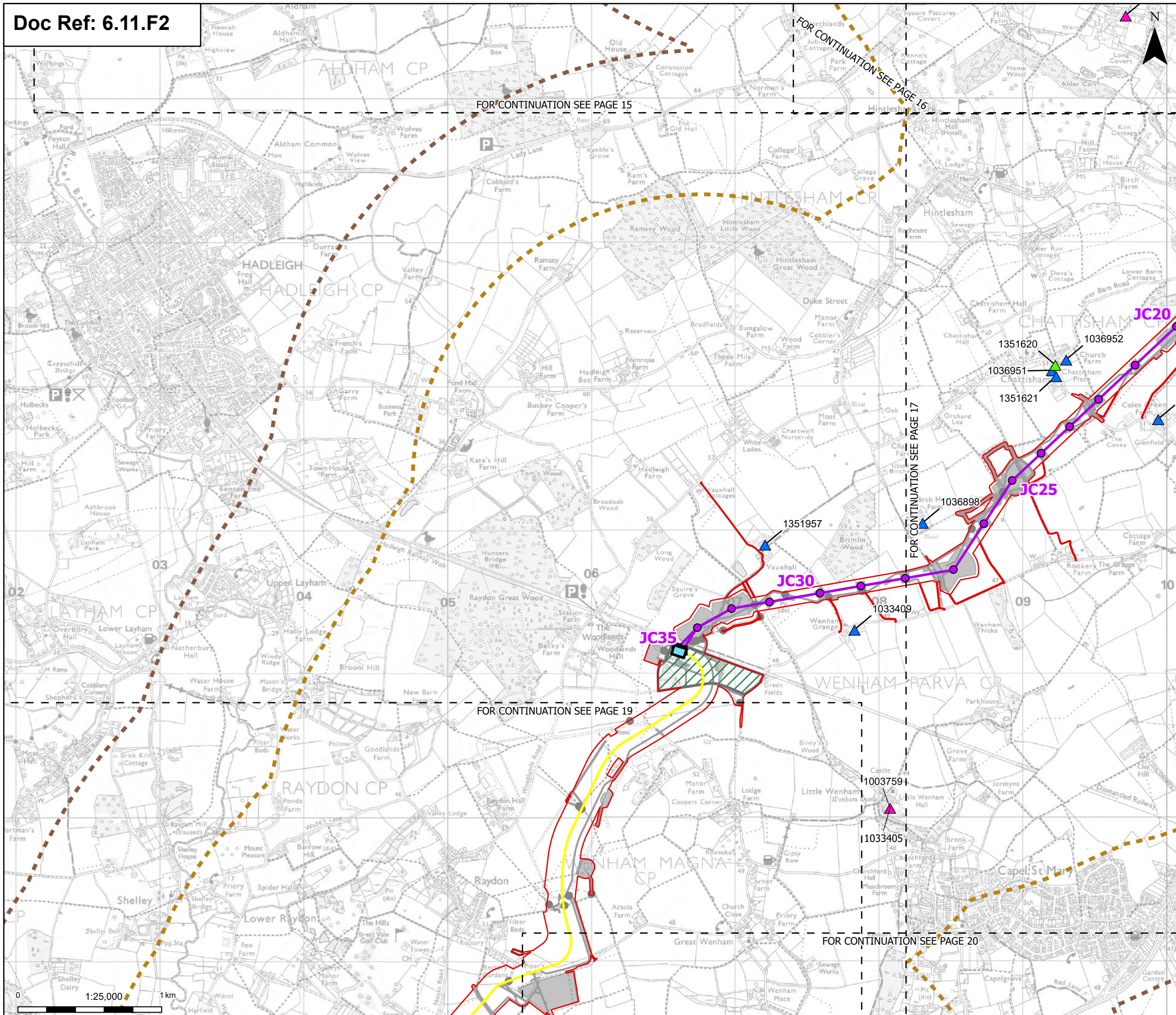
Title:  
**Figure 11.2- Historic Environment - Designated Heritage Assets Assessed in the ES Chapter Page 17 of 44**

Designed	L. Bishop	Date	May 26
Drawn	S. Sarkar	Date	May 26
Checked	A. Fell	Date	May 26
Approved	K. Burrows	Date	May 26
Scale:	1:25,000	Datum:	AOD
Original Size:	A3	Grid:	OS
Suitability Code:	A2	Project Number:	10059280

Suitability Description:  
 Accepted as Concept Stage

Drawing Number:  
 10059280-ARC-EHR-ZZ-DR-ZZ-00289

Revision:  
 C



**Order limits**

**3 km Study Area**

**Proposed project design details**

- Proposed full line tension gantry
- Proposed standard lattice pylon location
- Proposed overhead line alignment
- Proposed underground cable alignment
- Proposed cable sealing end compound (CSEC)
- Environmental area
- Environmental mitigation
- Other temporary and permanent construction and operational works

**Discipline specific constraints**

- 2 km Study Area
- Listed buildings
- Grade I
- Grade II
- Grade II\*
- Scheduled monuments

250m - Non-designated assets, 2km - Grade I, II\* and II designated assets and 3km - Grade I and II\* designated assets  
 Note: The proposed overhead line alignment and proposed underground cable alignment together comprise the alignment.  
 For further details regarding the design, please refer to Figures 4.1 (document reference 6.4.F1) and 4.2 (document reference 6.4.F2).

Notes: © Crown copyright and database rights 2025 Ordnance Survey AC0000808122. Contains public sector information licensed under the Open Government Licence v3.0. © National Grid UK



Rev	Date	Description	Drawn	Check	Approv
C	May 2026	FOR DCO APPLICATION	SS	AF	KB
B	Dec 2025	FOR DCO APPLICATION	KF	AF	KB
A	Aug 2025	FOR DCO APPLICATION	MP	AF	KB

**PROJECT:**  
 nationalgrid Norwich to Tilbury

Planning Inspectorate App Number: EN020027  
 Regulation 5(2)(a)&(m)

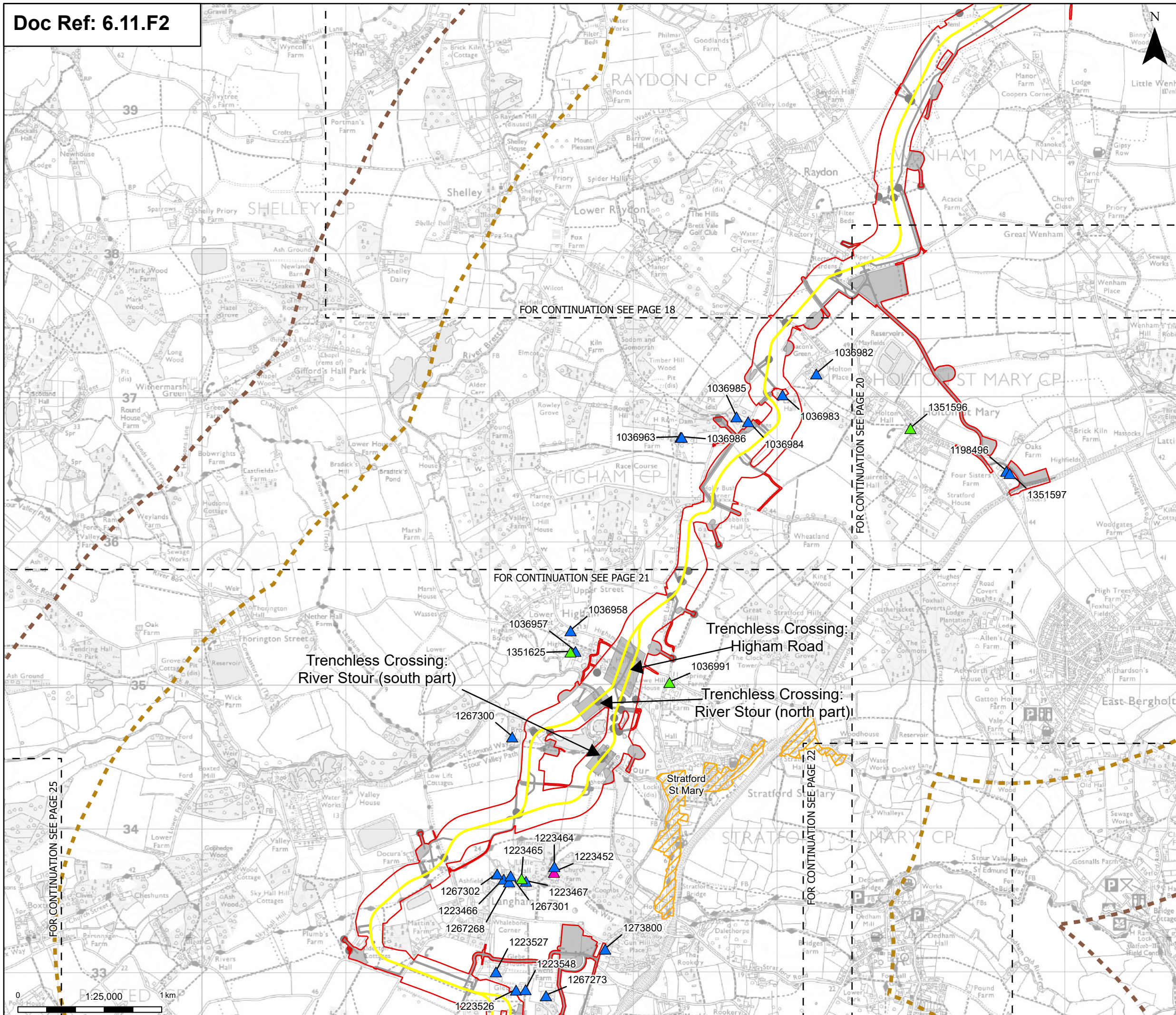
Title:  
 Figure 11.2- Historic Environment - Designated Heritage Assets Assessed in the ES Chapter Page 18 of 44

Designed	L. Bishop	Date	May 26
Drawn	S. Sarkar	Date	May 26
Checked	A. Fell	Date	May 26
Approved	K. Burrows	Date	May 26
Scale:	1:25,000	Datum:	AOD
Original Size:	A3	Grid:	OS
Suitability Code:	A2	Project Number:	10059280

Suitability Description:  
 Accepted as Concept Stage

Drawing Number:  
 10059280-ARC-EHR-ZZ-DR-ZZ-00289

Revision:  
 C



**Order limits**  
 - Project section line  
 - Sheet index outline

**Proposed project design details**  
 - Proposed underground cable alignment  
 - Environmental mitigation  
 - Other temporary and permanent construction and operational works

**Discipline specific constraints**  
 - 2 km Study Area  
 - 3 km Study Area

**Listed buildings**  
 - Grade I (red triangle)  
 - Grade II (blue triangle)  
 - Grade II\* (green triangle)  
 - Conservation areas (orange hatched area)

250m - Non-designated assets, 2km - Grade I, II\* and II designated assets and 3km - Grade I and II\* designated assets  
 Note: The proposed overhead line alignment and proposed underground cable alignment together comprise the alignment.  
 For further details regarding the design, please refer to Figures 4.1 (document reference 6.4.F1) and 4.2 (document reference 6.4.F2).

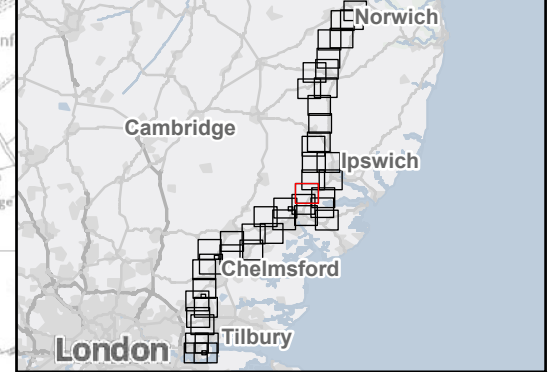
FOR CONTINUATION SEE PAGE 18

FOR CONTINUATION SEE PAGE 20

FOR CONTINUATION SEE PAGE 21

FOR CONTINUATION SEE PAGE 22

FOR CONTINUATION SEE PAGE 25



Rev	Date	Description	Drawn	Check	Approv
C	May 2026	FOR DCO APPLICATION	SS	AF	KB
B	Dec 2025	FOR DCO APPLICATION	KF	AF	KB
A	Aug 2025	FOR DCO APPLICATION	MP	AF	KB

PROJECT:  
**nationalgrid** Norwich to Tilbury

Planning Inspectorate App Number: EN020027  
 Regulation 5(2)(a)&(m)

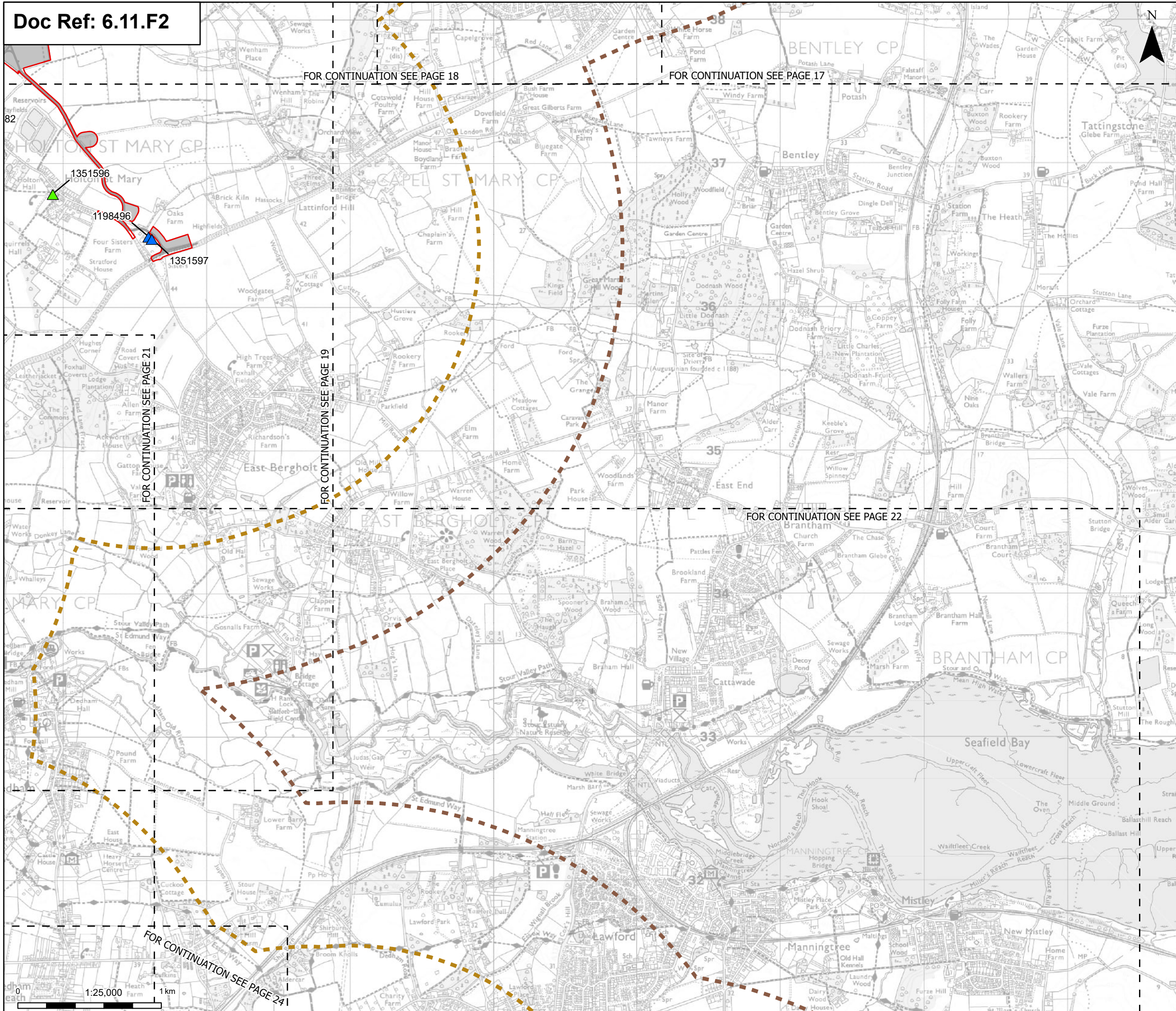
Title:  
**Figure 11.2- Historic Environment - Designated Heritage Assets Assessed in the ES Chapter Page 19 of 44**

Designed	L. Bishop	Date	May 26
Drawn	S. Sarkar	Date	May 26
Checked	A. Fell	Date	May 26
Approved	K. Burrows	Date	May 26
Scale:	1:25,000	Datum:	AOD
Original Size:	A3	Grid:	OS
Suitability Code:	A2	Project Number:	10059280

Accepted as Concept Stage

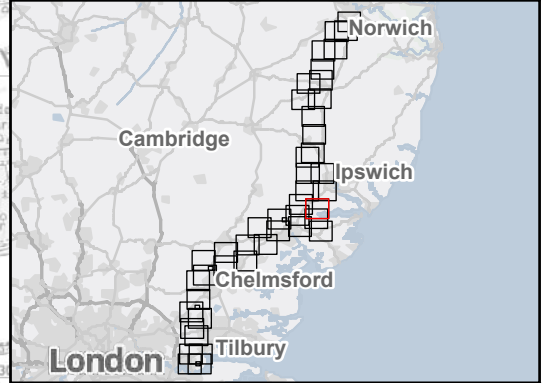
Drawing Number:  
 10059280-ARC-EHR-ZZ-DR-ZZ-00289

Revision:  
**C**



- Order limits
  - Sheet index outline
  - Proposed project design details**
  - Proposed underground cable alignment
  - Other temporary and permanent construction and operational works
  - Discipline specific constraints**
  - 2 km Study Area
  - 3 km Study Area
  - Listed buildings**
  - ▲ Grade II
  - ▲ Grade II\*
- 250m - Non-designated assets, 2km - Grade I, II\* and II designated assets and 3km - Grade I and II\* designated assets  
 Note: The proposed overhead line alignment and proposed underground cable alignment together comprise the alignment. For further details regarding the design, please refer to Figures 4.1 (document reference 6.4.F1) and 4.2 (document reference 6.4.F2).

Notes: © Crown copyright and database rights 2025 Ordnance Survey AC0000808122. Contains public sector information licensed under the Open Government Licence v3.0. © National Grid UK



Rev	Date	Description	Drawn	Check	Approv
C	May 2026	FOR DCO APPLICATION	SS	AF	KB
B	Dec 2025	FOR DCO APPLICATION	KF	AF	KB
A	Aug 2025	FOR DCO APPLICATION	MP	AF	KB

PROJECT:  
**nationalgrid** Norwich to Tilbury

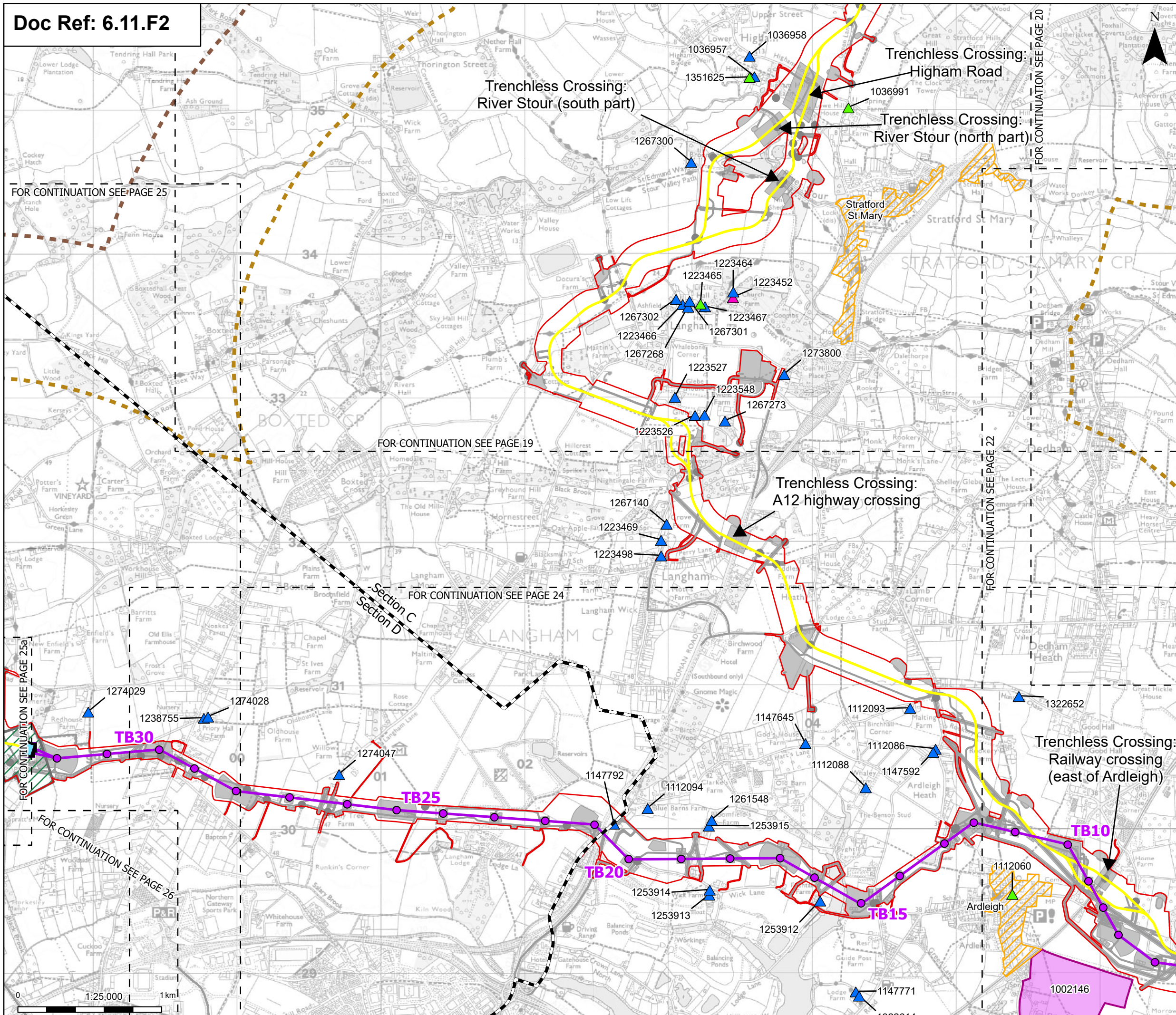
Planning Inspectorate App Number: EN020027  
 Regulation 5(2)(a)&(m)

Title:  
**Figure 11.2- Historic Environment - Designated Heritage Assets Assessed in the ES Chapter Page 20 of 44**

Designed	L. Bishop	Date	May 26
Drawn	S. Sarkar	Date	May 26
Checked	A. Fell	Date	May 26
Approved	K. Burrows	Date	May 26
Scale:	1:25,000	Datum:	AOD
Original Size:	A3	Grid:	OS
Suitability Code:	A2	Project Number:	10059280

Suitability Description:  
 Accepted as Concept Stage

Drawing Number: 10059280-ARC-EHR-ZZ-DR-ZZ-00289	Revision: C
--	----------------



**Order limits**

- Project section line
- Sheet index outline

**Proposed project design details**

- Proposed full line tension gantry
- Proposed standard lattice pylon location
- Proposed overhead line alignment
- Proposed underground cable alignment
- Proposed cable sealing end compound (CSEC)
- Environmental area
- Other temporary and permanent construction and operational works

**Discipline specific constraints**

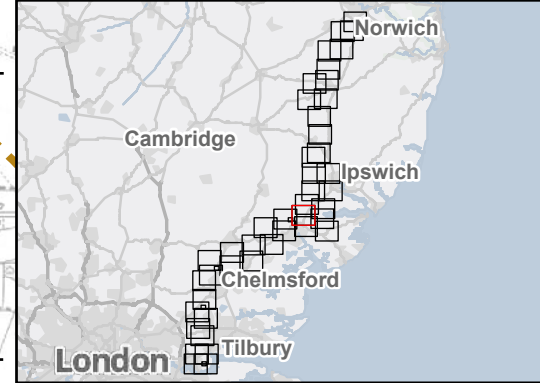
- 2 km Study Area
- 3 km Study Area

**Listed buildings**

- Grade I
- Grade II
- Grade II\*
- Scheduled monuments
- Conservation areas

250m - Non-designated assets, 2km - Grade I, II\* and II designated assets and 3km - Grade I and II\* designated assets  
 Note: The proposed overhead line alignment and proposed underground cable alignment together comprise the alignment.  
 For further details the design, please refer to Figures 4.1 (document reference 6.4.F1) and 4.2 (document reference 6.4.F2).

Notes: © Crown copyright and database rights 2025 Ordnance Survey AC0000808122. Contains public sector information licensed under the Open Government Licence v3.0. © National Grid UK



Rev	Date	Description	Drawn	Check	Approv
C	May 2026	FOR DCO APPLICATION	SS	AF	KB
B	Dec 2025	FOR DCO APPLICATION	KF	AF	KB
A	Aug 2025	FOR DCO APPLICATION	MP	AF	KB

PROJECT: **nationalgrid** Norwich to Tilbury

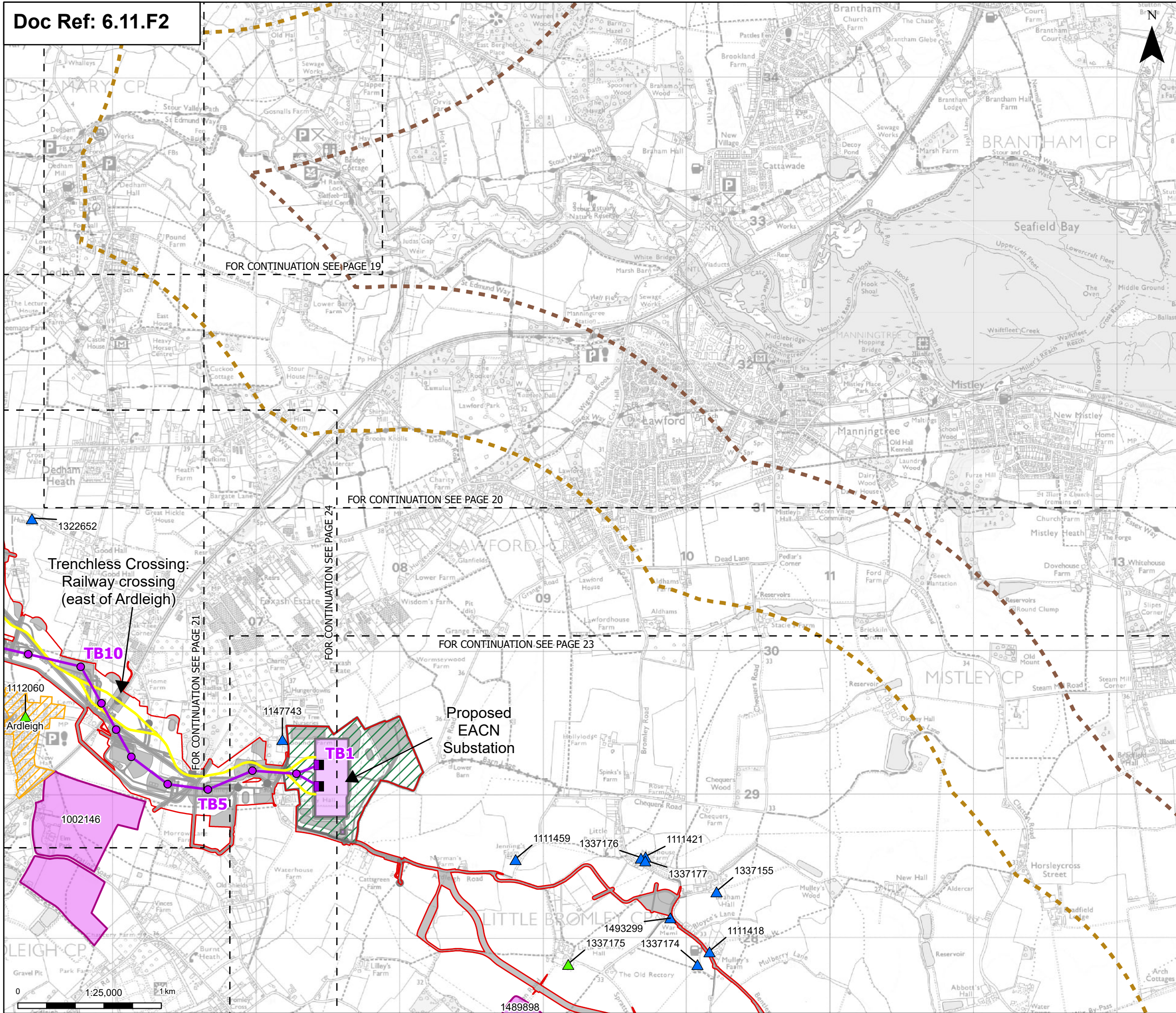
Planning Inspectorate App Number: EN020027  
 Regulation 5(2)(a)&(m)

Title: **Figure 11.2- Historic Environment - Designated Heritage Assets Assessed in the ES Chapter Page 21 of 44**

Designed	L. Bishop	Date	May 26
Drawn	S. Sarkar	Date	May 26
Checked	A. Fell	Date	May 26
Approved	K. Burrows	Date	May 26
Scale:	1:25,000	Datum:	AOD
Original Size:	A3	Grid:	OS
Suitability Code:	A2	Project Number:	10059280

Accepted as Concept Stage

Drawing Number: 10059280-ARC-EHR-ZZ-DR-ZZ-00289  
 Revision: C



**Order limits**

- 3 km Study Area
- 2 km Study Area

**Proposed project design details**

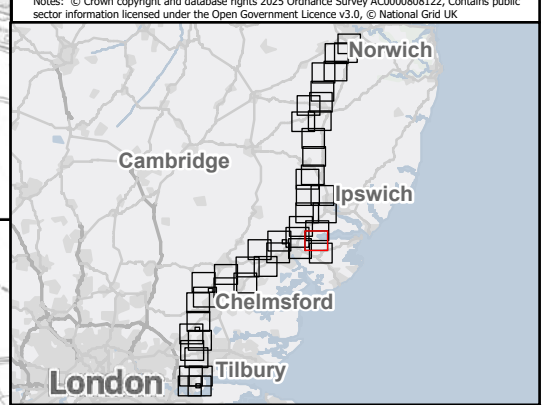
- Proposed full line tension gantry
- Proposed standard lattice pylon location
- Proposed overhead line alignment
- Proposed underground cable alignment
- Proposed DNO Substation
- Proposed East Anglia Connection Node Substation (EACN)
- Environmental area
- Other temporary and permanent construction and operational works

**Listed buildings**

- Grade II
- Grade II\*
- Scheduled monuments
- Conservation areas

250m - Non-designated assets, 2km - Grade I, II\* and II designated assets and 3km - Grade I and II\* designated assets  
 Note: The proposed overhead line alignment and proposed underground cable alignment together comprise the alignment. For further details regarding the design, please refer to Figures 4.1 (document reference 6.4.F1) and 4.2 (document reference 6.4.F2).

**Discipline specific constraints**



Rev	Date	Description	Drawn	Check	Approv
C	May 2026	FOR DCO APPLICATION	SS	AF	KB
B	Dec 2025	FOR DCO APPLICATION	KF	AF	KB
A	Aug 2025	FOR DCO APPLICATION	MP	AF	KB

PROJECT:  
**nationalgrid** Norwich to Tilbury

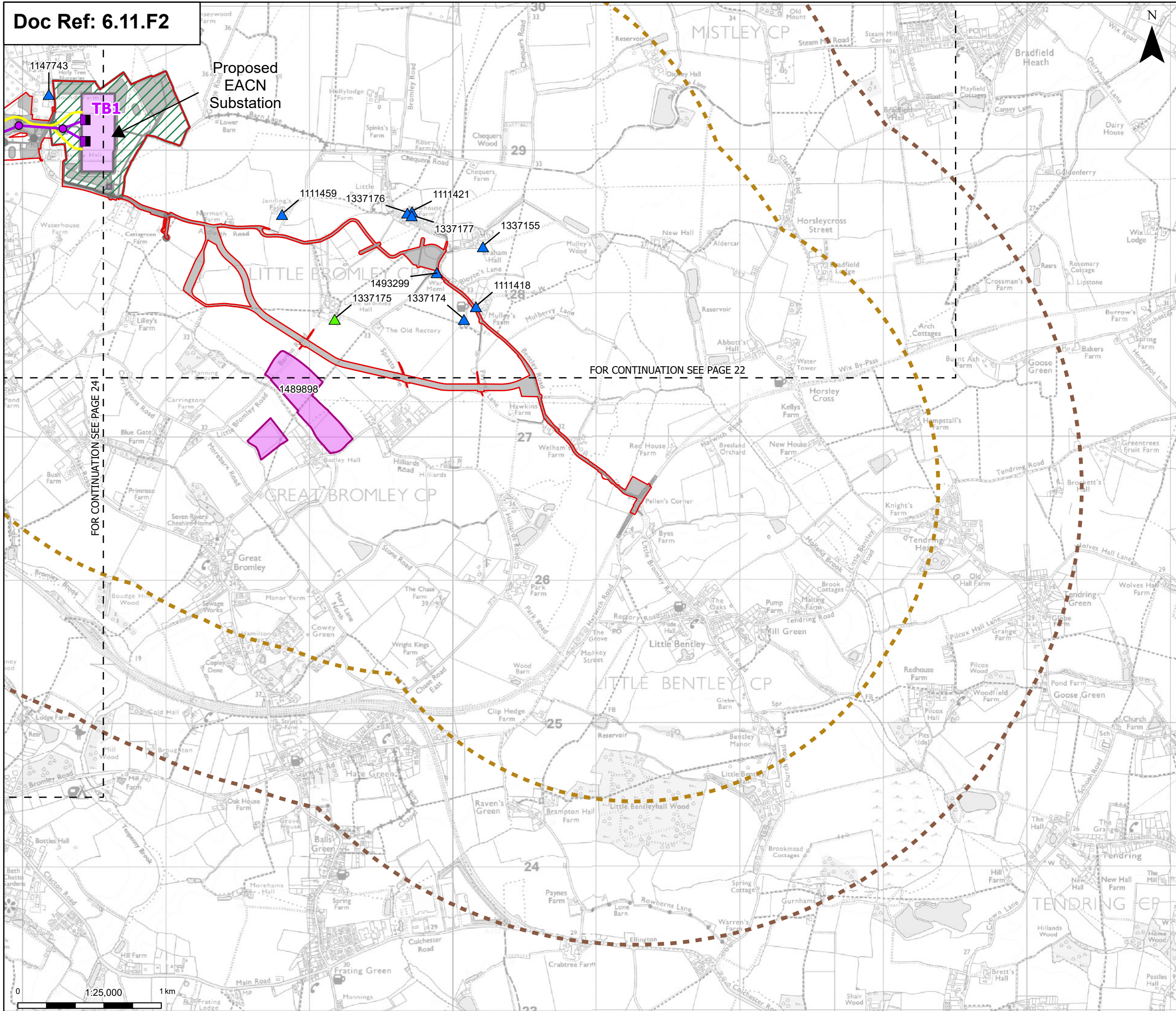
Planning Inspectorate App Number: EN020027  
 Regulation 5(2)(a)&(m)

Title:  
**Figure 11.2- Historic Environment - Designated Heritage Assets Assessed in the ES Chapter Page 22 of 44**

Designed	L. Bishop	Date	May 26
Drawn	S. Sarkar	Date	May 26
Checked	A. Fell	Date	May 26
Approved	K. Burrows	Date	May 26
Scale:	1:25,000	Datum:	AOD
Original Size:	A3	Grid:	OS
Suitability Code:	A2	Project Number:	10059280

Accepted as Concept Stage

Drawing Number: 10059280-ARC-EHR-ZZ-DR-ZZ-00289  
 Revision: C



**Order limits**

**Sheet index outline**

**Proposed project design details**

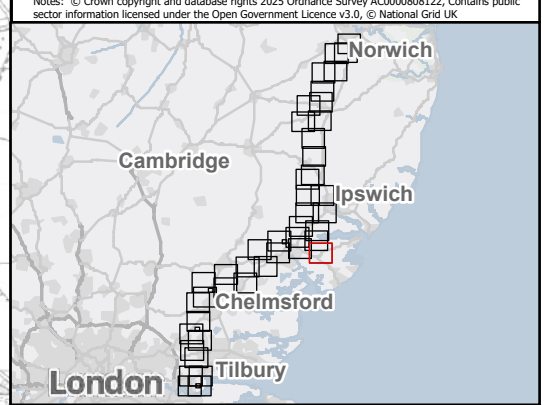
- Proposed full line tension gantry
- Proposed standard lattice pylon location
- Proposed overhead line alignment
- Proposed underground cable alignment
- Proposed DNO Substation
- Proposed East Anglia Connection Node Substation (EACN)
- Environmental area
- Other temporary and permanent construction and operational works

**Discipline specific constraints**

- 2 km Study Area
- 3 km Study Area
- Listed buildings
- Grade II
- Grade II\*
- Scheduled monuments
- 250m - Non-designated assets, 2km - Grade I, II\* and II designated assets and 3km - Grade I and II\* designated assets

Note: The proposed overhead line alignment and proposed underground cable alignment together comprise the alignment. For further details regarding the design, please refer to Figures 4.1 (document reference 6.4.F1) and 4.2 (document reference 6.4.F2).

Notes: © Crown copyright and database rights 2025 Ordnance Survey AC0000808122. Contains public sector information licensed under the Open Government Licence v3.0, © National Grid UK



Rev	Date	Description	Drawn	Check	Approv
C	May 2026	FOR DCO APPLICATION	SS	AF	KB
B	Dec 2025	FOR DCO APPLICATION	KF	AF	KB
A	Aug 2025	FOR DCO APPLICATION	MP	AF	KB

PROJECT:  
**nationalgrid** Norwich to Tilbury

Planning Inspectorate App Number: EN020027  
 Regulation 5(2)(a)&(m)

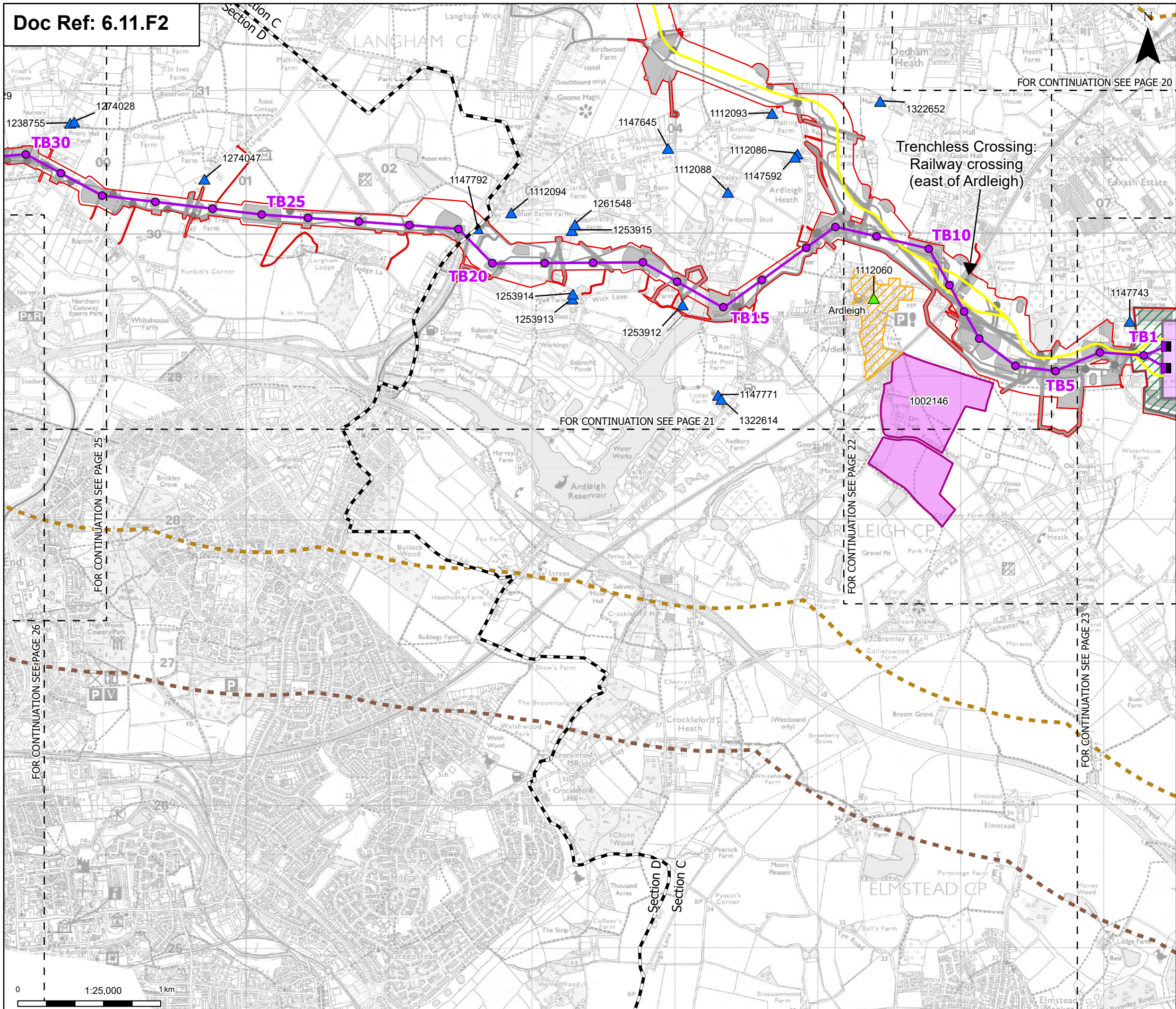
Title:  
 Figure 11.2- Historic Environment - Designated Heritage Assets Assessed in the ES Chapter Page 23 of 44

Designed	L. Bishop	Date	May 26
Drawn	S. Sarkar	Date	May 26
Checked	A. Fell	Date	May 26
Approved	K. Burrows	Date	May 26
Scale:	1:25,000	Datum:	AOD
Original Size:	A3	Grid:	OS
Suitability Code:	A2	Project Number:	10059280

Suitability Description:  
 Accepted as Concept Stage

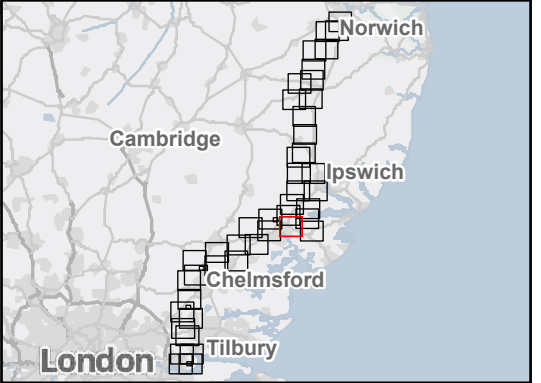
Drawing Number:  
 10059280-ARC-EHR-ZZ-DR-ZZ-00289

Revision:  
 C



- Order limits
  - Project section line
  - Sheet index outline
  - Proposed full line tension gantry
  - Proposed standard lattice pylon location
  - Proposed overhead line alignment
  - Proposed underground cable alignment
  - Proposed East Anglia Connection Node Substation (EACN)
  - Environmental area
  - Other temporary and permanent construction and operational works
  - 2 km Study Area
  - 3 km Study Area
  - ▲ Listed buildings
  - ▲ Grade II\*
  - Scheduled monuments
  - Conservation areas
- 250m - Non-designated assets, 2km - Grade I, II\* and II designated assets and 3km - Grade I and II\* designated assets  
 Note: The proposed overhead line alignment and proposed underground cable alignment together comprise the alignment.  
 For further details regarding the design, please refer to Figures 4.1 (document reference 6.4.F1) and 4.2 (document reference 6.4.F2).

Notes: © Crown copyright and database rights 2025 Ordnance Survey AC0000808122. Contains public sector information licensed under the Open Government Licence v3.0, © National Grid UK.



Rev	Date	Description	Drawn	Check	Approv
C	May 2026	FOR DCO APPLICATION	SS	AF	KB
B	Dec 2025	FOR DCO APPLICATION	KF	AF	KB
A	Aug 2025	FOR DCO APPLICATION	MP	AF	KB

PROJECT:  
**nationalgrid** Norwich to Tilbury

Planning Inspectorate App Number: EN020027  
 Regulation 5(2)(a)&(m)

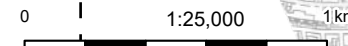
Title:  
**Figure 11.2- Historic Environment - Designated Heritage Assets Assessed in the ES Chapter Page 24 of 44**

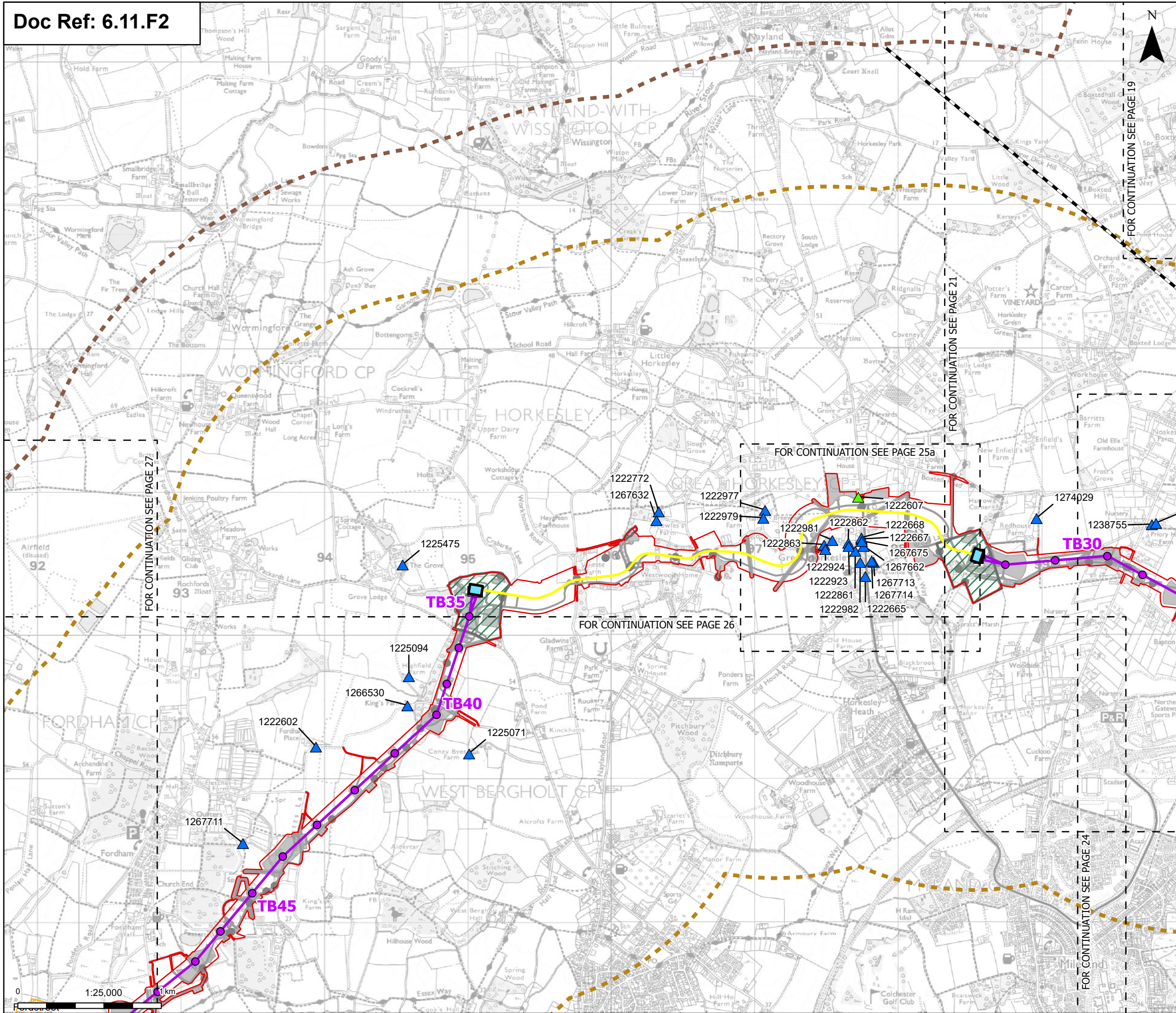
Designed	L. Bishop	Date	May 26
Drawn	S. Sarkar	Date	May 26
Checked	A. Fell	Date	May 26
Approved	K. Burrows	Date	May 26
Scale:	1:25,000	Datum:	AOD
Original Size:	A3	Grid:	OS
Suitability Code:	A2	Project Number:	10059280

Suitability Description:  
 Accepted as Concept Stage

Drawing Number:  
 10059280-ARC-EHR-ZZ-DR-ZZ-00289

Revision:  
**C**





**Order limits**  
 - Project section line  
 - Sheet index outline

**Proposed project design details**

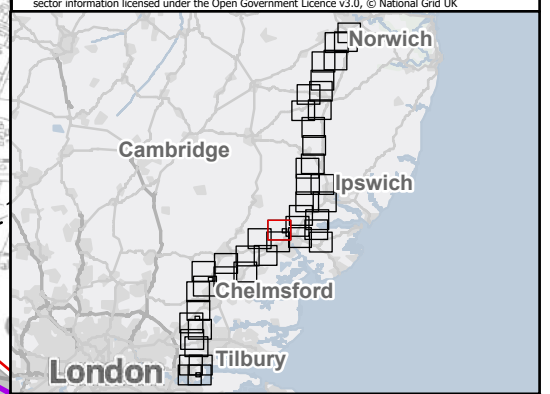
- Proposed full line tension gantry
- Proposed standard lattice pylon location
- Proposed overhead line alignment
- Proposed underground cable alignment
- Proposed cable sealing end compound (CSEC)
- Environmental area
- Environmental mitigation
- Other temporary and permanent construction and operational works

**Discipline specific constraints**

- 2 km Study Area
- 3 km Study Area
- Listed buildings
- Grade II
- Grade II\*
- Conservation areas

250m - Non-designated assets, 2km - Grade I, II\* and II designated assets and 3km - Grade I and II\* designated assets  
 Note: The proposed overhead line alignment and proposed underground cable alignment together comprise the alignment.  
 For further details the design, please refer to Figures 4.1 (document reference 6.4.F1) and 4.2 (document reference 6.4.F2).

Notes: © Crown copyright and database rights 2025 Ordnance Survey AC0000808122. Contains public sector information licensed under the Open Government Licence v3.0, © National Grid UK



Rev	Date	Description	Drawn	Check	Approv
C	May 2026	FOR DCO APPLICATION	SS	AF	KB
B	Dec 2025	FOR DCO APPLICATION	KF	AF	KB
A	Aug 2025	FOR DCO APPLICATION	MP	AF	KB

PROJECT:  
**nationalgrid** Norwich to Tilbury

Planning Inspectorate App Number: EN020027  
 Regulation 5(2)(a)&(m)

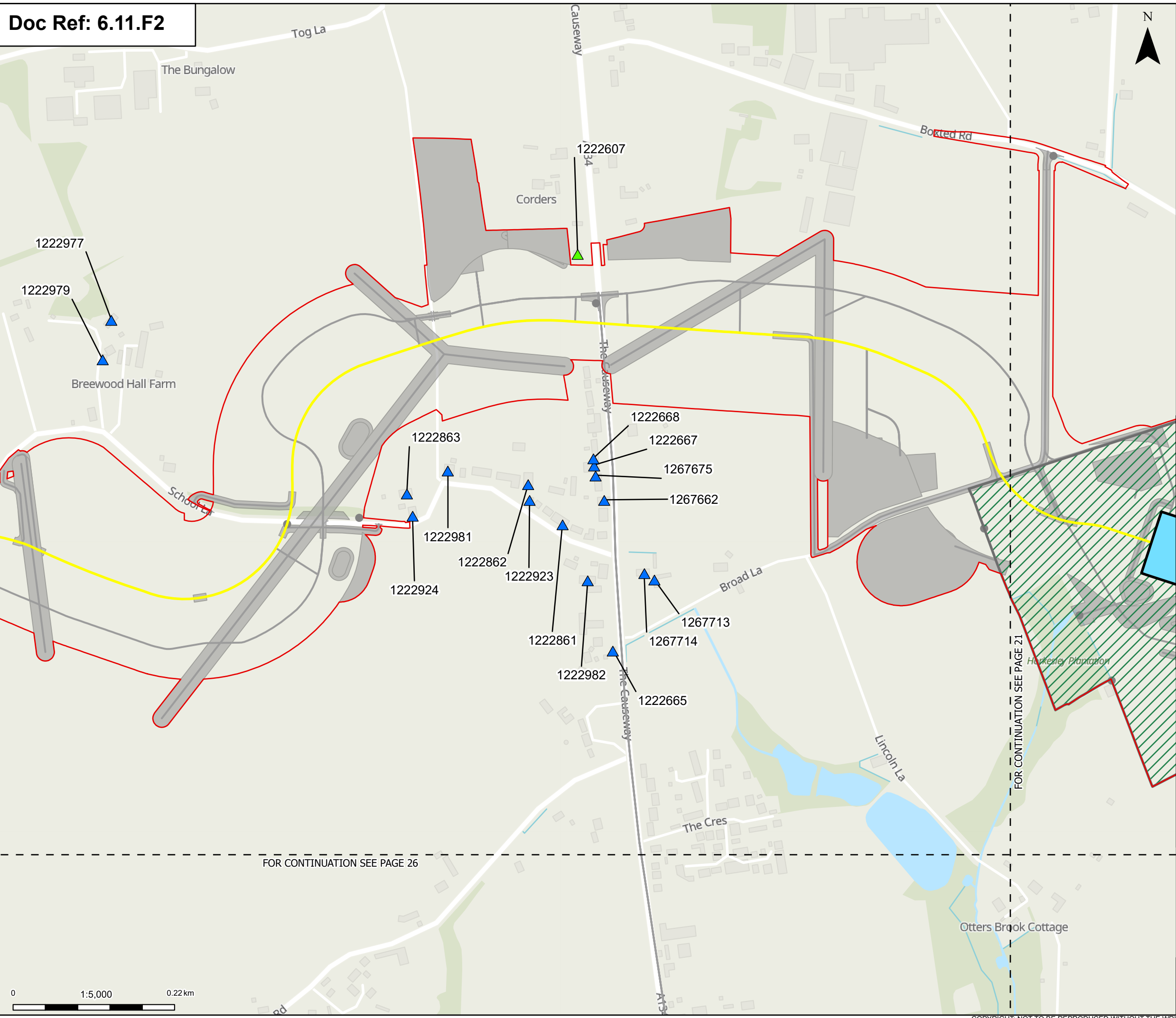
Title:  
**Figure 11.2- Historic Environment - Designated Heritage Assets Assessed in the ES Chapter Page 25 of 44**

Designed	L. Bishop	Date	May 26
Drawn	S. Sarkar	Date	May 26
Checked	A. Fell	Date	May 26
Approved	K. Burrows	Date	May 26
Scale:	1:25,000	Datum:	AOD
Original Size:	A3	Grid:	OS
Suitability Code:	A2	Project Number:	10059280

Suitability Description:  
 Accepted as Concept Stage

Drawing Number:  
 10059280-ARC-EHR-ZZ-DR-ZZ-00289

Revision:  
**C**



**Order limits**  
 Sheet index cutline

**Proposed project design details**

- Proposed full line tension gantry
- Proposed underground cable alignment
- Proposed cable sealing end compound (CSEC)
- Environmental area
- Other temporary and permanent construction and operational works

**Discipline specific constraints**

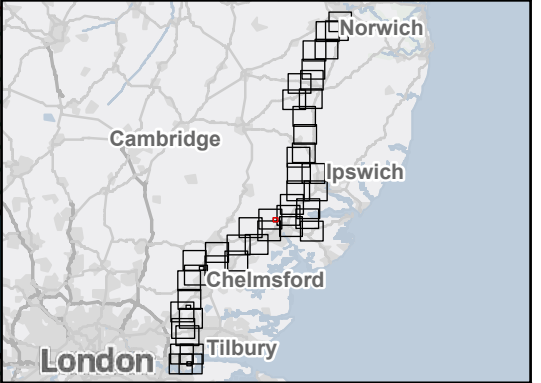
- 2 km Study Area
- 3 km Study Area

**Listed buildings**

- Grade II
- Grade II\*

250m - Non-designated assets, 2km - Grade I, II\* and II designated assets and 3km - Grade I and II\* designated assets  
 Note: The proposed overhead line alignment and proposed underground cable alignment together comprise the alignment. For further details regarding the design, please refer to Figures 4.1 (document reference 6.4.F1) and 4.2 (document reference 6.4.F2).

Notes: © Crown copyright and database rights 2025 Ordnance Survey AC0000808122. Contains public sector information licensed under the Open Government Licence v3.0, © National Grid UK



Rev	Date	Description	Drawn	Check	Approv
C	May 2026	FOR DCO APPLICATION	SS	AF	KB
B	Dec 2025	FOR DCO APPLICATION	KF	AF	KB
A	Aug 2025	FOR DCO APPLICATION	MP	AF	KB

PROJECT:  
**nationalgrid** Norwich to Tilbury

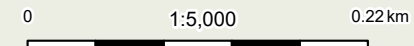
Planning Inspectorate App Number: EN020027  
 Regulation 5(2)(a)&(m)

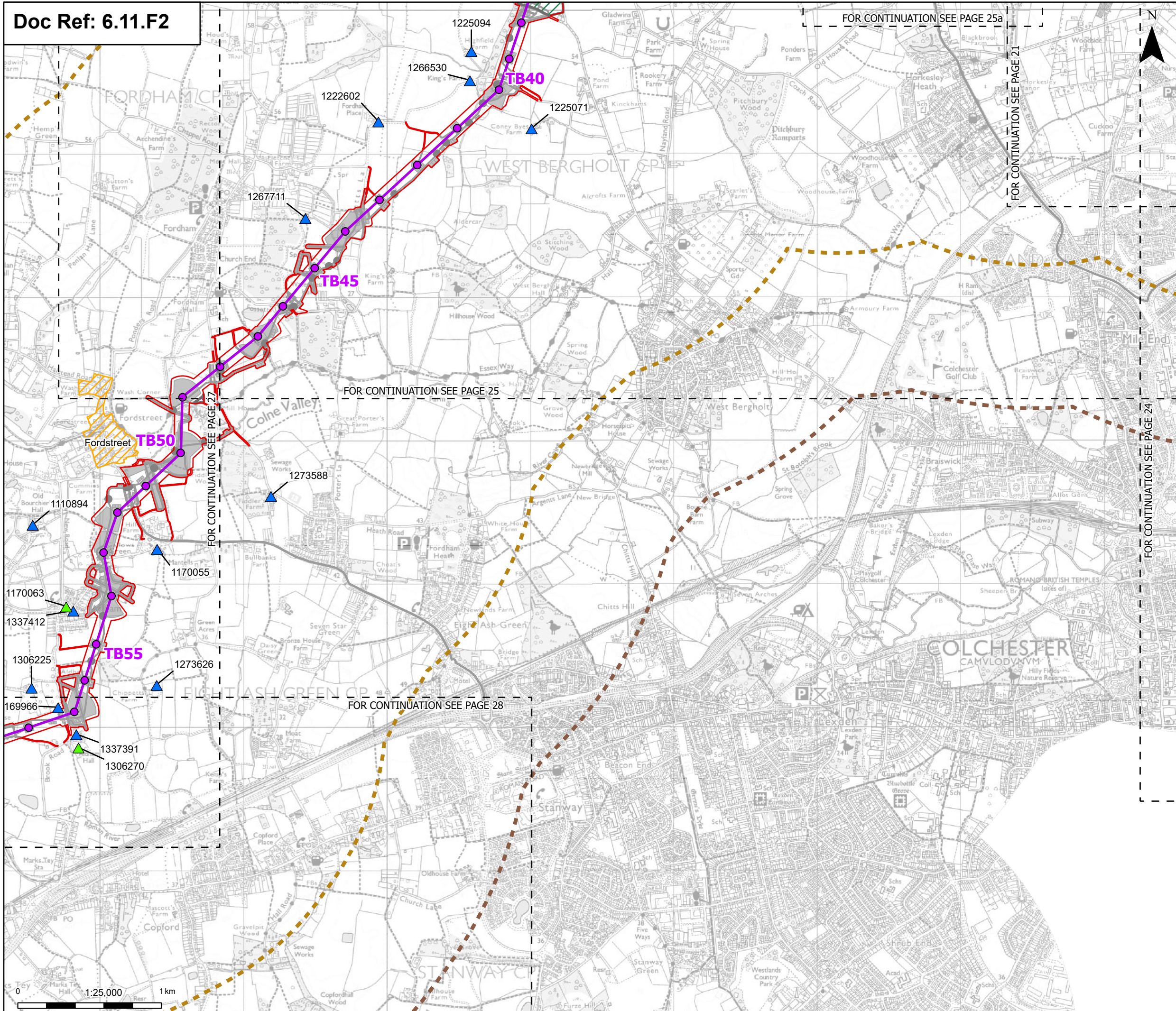
Title:  
**Figure 11.2- Historic Environment - Designated Heritage Assets Assessed in the ES Chapter Page 25a of 44**

Designed	L. Bishop	Date	May 26
Drawn	S. Sarkar	Date	May 26
Checked	A. Fell	Date	May 26
Approved	K. Burrows	Date	May 26
Scale:	1:5,000	Datum:	AOD
Original Size:	A3	Grid:	OS
Suitability Code:	A2	Project Number:	10059280

Suitability Description:  
 Accepted as Concept Stage

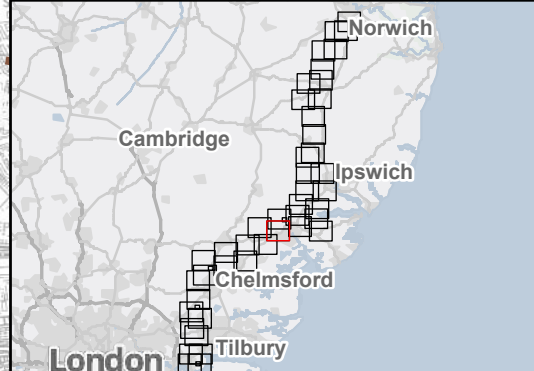
Drawing Number: 10059280-ARC-EHR-ZZ-DR-ZZ-00289	Revision: <b>C</b>
--	-----------------------





- Order limits**
- Sheet index outline
- Proposed project design details**
- Proposed standard lattice pylon location
  - Proposed overhead line alignment
  - Environmental area
  - Environmental mitigation
  - Other temporary and permanent construction and operational works
- Discipline specific constraints**
- 2 km Study Area
  - 3 km Study Area
- Listed buildings**
- Grade II
  - Grade II\*
  - Conservation areas
- 250m - Non-designated assets, 2km - Grade I, II\* and II designated assets and 3km - Grade I and II\* designated assets  
 Note: The proposed overhead line alignment and proposed underground cable alignment together comprise the alignment.  
 For further details regarding the design, please refer to Figures 4.1 (document reference 6.4.F1) and 4.2 (document reference 6.4.F2).

Notes: © Crown copyright and database rights 2025 Ordnance Survey AC0000808122. Contains public sector information licensed under the Open Government Licence v3.0, © National Grid UK



Rev	Date	Description	Drawn	Check	Approv
C	May 2026	FOR DCO APPLICATION	SS	AF	KB
B	Dec 2025	FOR DCO APPLICATION	KF	AF	KB
A	Aug 2025	FOR DCO APPLICATION	MP	AF	KB

PROJECT:  
**nationalgrid** Norwich to Tilbury

Planning Inspectorate App Number: EN020027  
 Regulation 5(2)(a)&(m)

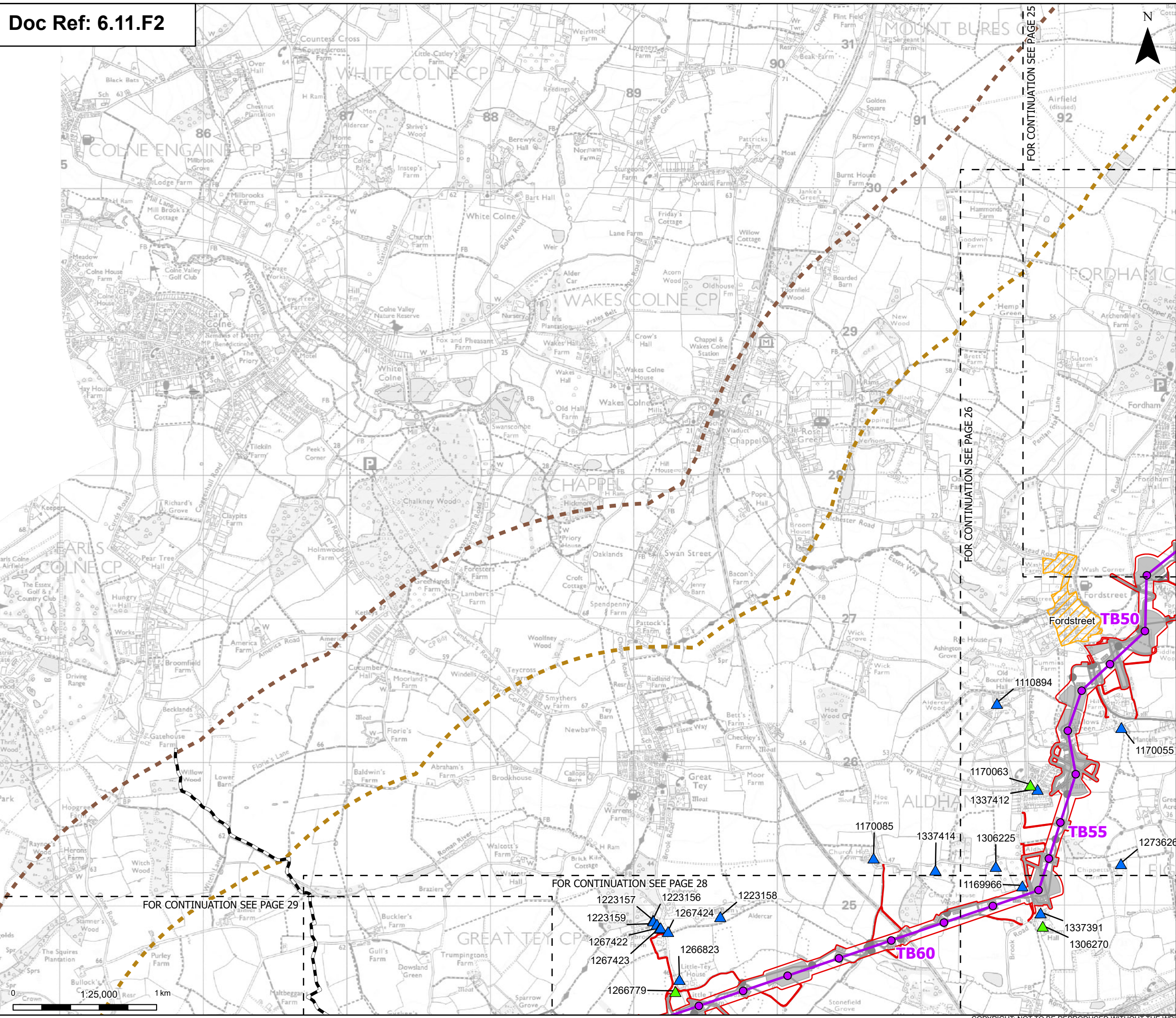
Title:  
**Figure 11.2- Historic Environment - Designated Heritage Assets Assessed in the ES Chapter Page 26 of 44**

Designed	L. Bishop	Date	May 26
Drawn	S. Sarkar	Date	May 26
Checked	A. Fell	Date	May 26
Approved	K. Burrows	Date	May 26
Scale:	1:25,000	Datum:	AOD
Original Size:	A3	Grid:	OS
Suitability Code:	A2	Project Number:	10059280

Suitability Description:  
 Accepted as Concept Stage

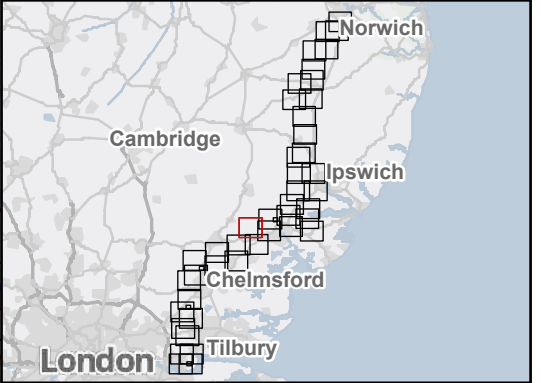
Drawing Number:  
 10059280-ARC-EHR-ZZ-DR-ZZ-00289

Revision:  
**C**



- Order limits**  
 [Red dashed line] Order limits  
 [Black dashed line] Project section line  
 [Black dashed line] Sheet index outline
- Proposed project design details**  
 [Purple circle] Proposed standard lattice pylon location  
 [Purple line] Proposed overhead line alignment  
 [Green line] Environmental mitigation  
 [Grey area] Other temporary and permanent construction and operational works
- Discipline specific constraints**  
 [Orange dashed line] 2 km Study Area  
 [Red dashed line] 3 km Study Area
- Listed buildings**  
 [Blue triangle] Grade II  
 [Green triangle] Grade II\*  
 [Yellow hatched area] Conservation areas
- 250m - Non-designated assets, 2km - Grade I, II\* and II designated assets and 3km - Grade I and II\* designated assets  
 Note: The proposed overhead line alignment and proposed underground cable alignment together comprise the alignment.  
 For further details regarding the design, please refer to Figures 4.1 (document reference 6.4.F1) and 4.2 (document reference 6.4.F2).

Notes: © Crown copyright and database rights 2025 Ordnance Survey AC0000808122. Contains public sector information licensed under the Open Government Licence v3.0, © National Grid UK



Rev	Date	Description	Drawn	Check	Approv
C	May 2026	FOR DCO APPLICATION	SS	AF	KB
B	Dec 2025	FOR DCO APPLICATION	KF	AF	KB
A	Aug 2025	FOR DCO APPLICATION	MP	AF	KB

**PROJECT:**  
 nationalgrid Norwich to Tilbury

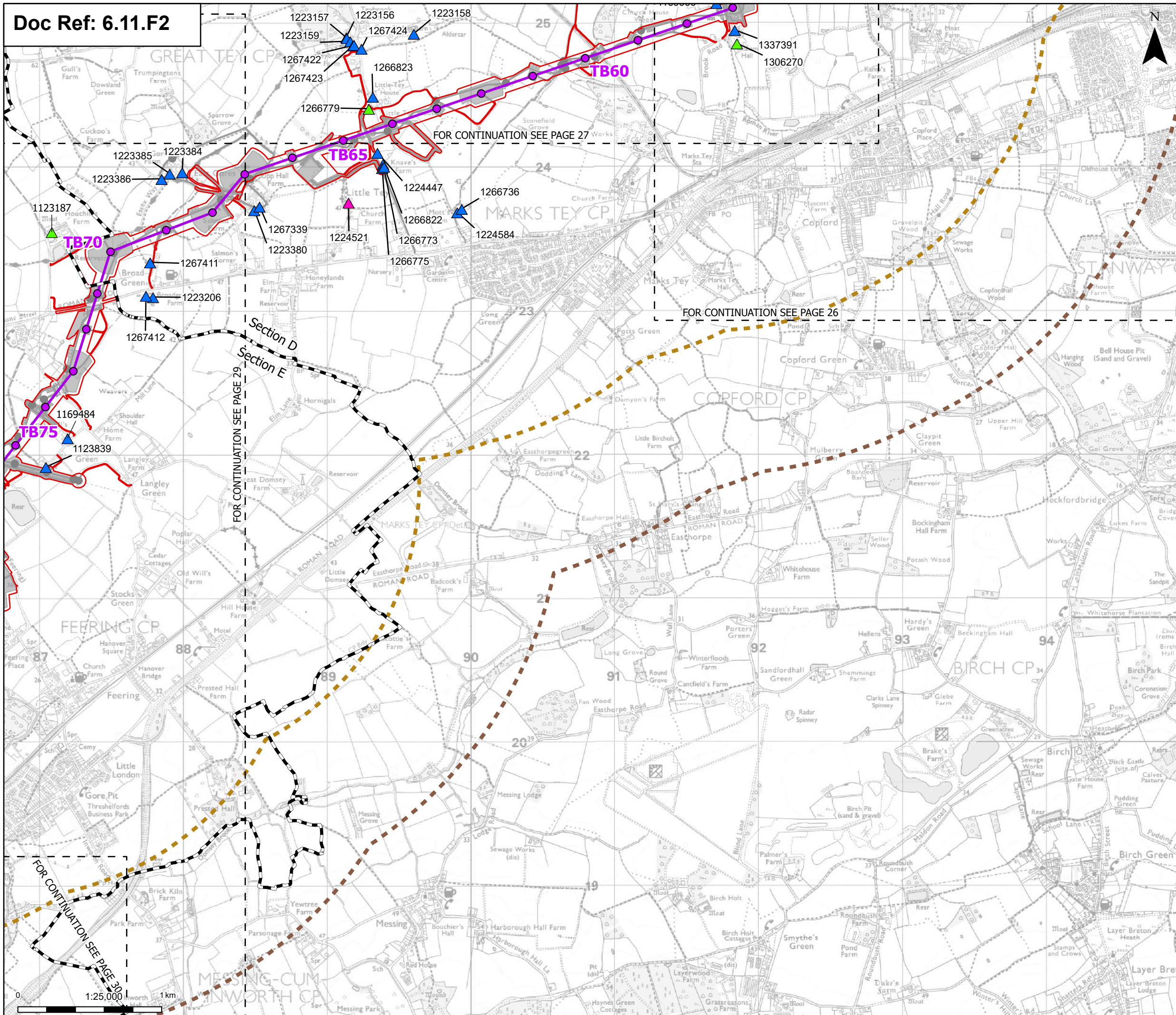
Planning Inspectorate App Number: EN020027  
 Regulation 5(2)(a)&(m)

Title:  
 Figure 11.2- Historic Environment - Designated Heritage Assets Assessed in the ES Chapter Page 27 of 44

Designed	L. Bishop	Date	May 26
Drawn	S. Sarkar	Date	May 26
Checked	A. Fell	Date	May 26
Approved	K. Burrows	Date	May 26
Scale:	1:25,000	Datum:	AOD
Original Size:	A3	Grid:	OS
Suitability Code:	A2	Project Number:	10059280

Accepted as Concept Stage

Drawing Number: 10059280-ARC-EHR-ZZ-DR-ZZ-00289  
 Revision: C



- Order limits**  
 - Project section line  
 - Sheet index outline
- Proposed project design details**  
 - Proposed standard lattice pylon location  
 - Proposed overhead line alignment  
 - Other temporary and permanent construction and operational works
- Discipline specific constraints**  
 - 2 km Study Area  
 - 3 km Study Area
- Listed buildings**  
 - Grade I  
 - Grade II  
 - Grade II\*
- 250m - Non-designated assets, 2km - Grade I, II\* and II designated assets and 3km - Grade I and II\* designated assets  
 Note: The proposed overhead line alignment and proposed underground cable alignment together comprise the alignment.  
 For further details the design, please refer to Figures 4.1 (document reference 6.4.F1) and 4.2 (document reference 6.4.F2).

Notes: © Crown copyright and database rights 2025 Ordnance Survey AC0000808122. Contains public sector information licensed under the Open Government Licence v3.0. © National Grid UK



Rev	Date	Description	Drawn	Check	Approv
C	May 2026	FOR DCO APPLICATION	SS	AF	KB
B	Dec 2025	FOR DCO APPLICATION	KF	AF	KB
A	Aug 2025	FOR DCO APPLICATION	MP	AF	KB

PROJECT:  
**nationalgrid** Norwich to Tilbury

Planning Inspectorate App Number: EN020027  
 Regulation 5(2)(a)&(m)

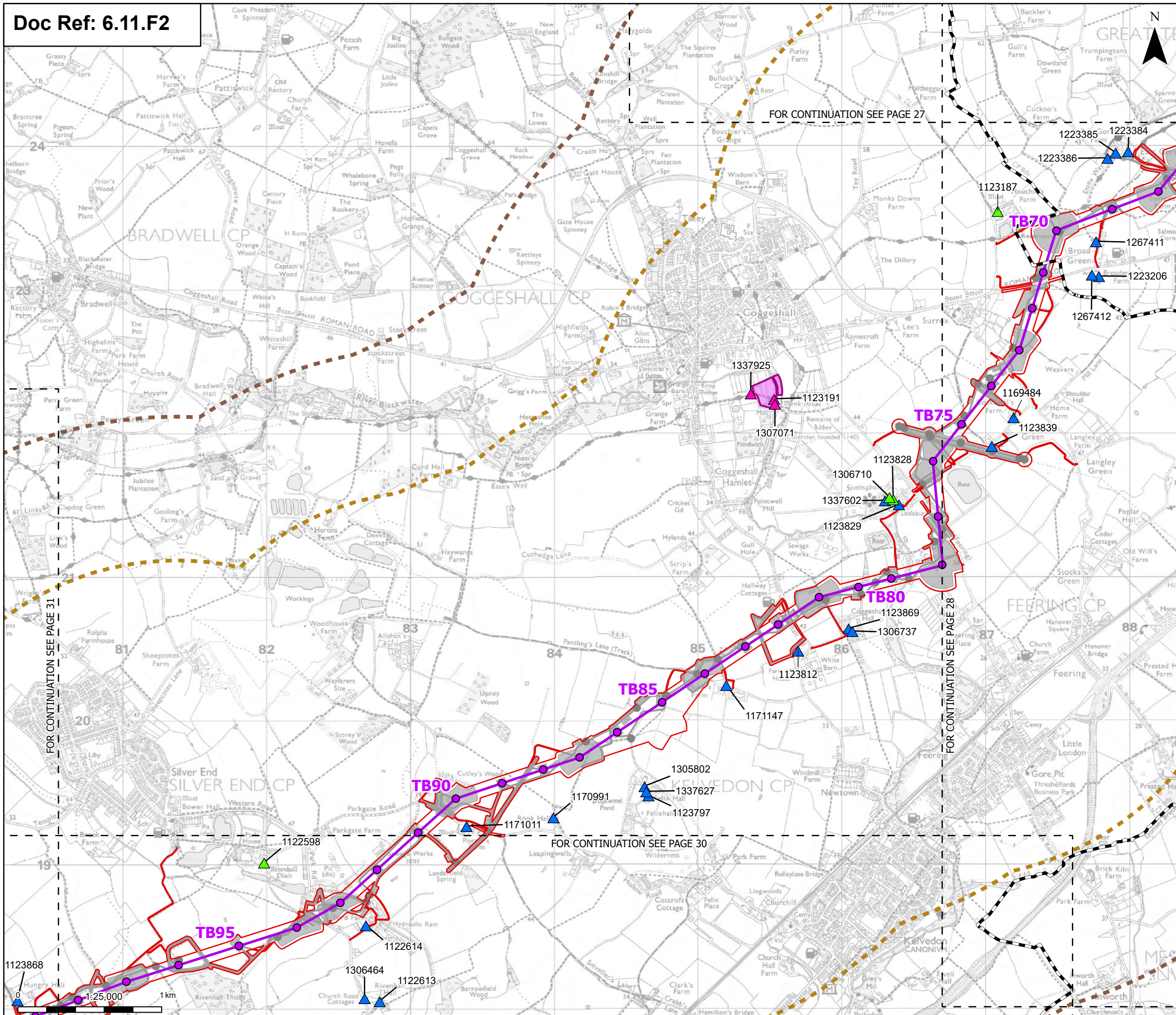
Title:  
**Figure 11.2- Historic Environment - Designated Heritage Assets Assessed in the ES Chapter Page 28 of 44**

Designed	L. Bishop	Date	May 26
Drawn	S. Sarkar	Date	May 26
Checked	A. Fell	Date	May 26
Approved	K. Burrows	Date	May 26
Scale:	1:25,000	Datum:	AOD
Original Size:	A3	Grid:	OS
Suitability Code:	A2	Project Number:	10059280

Suitability Description:  
 Accepted as Concept Stage

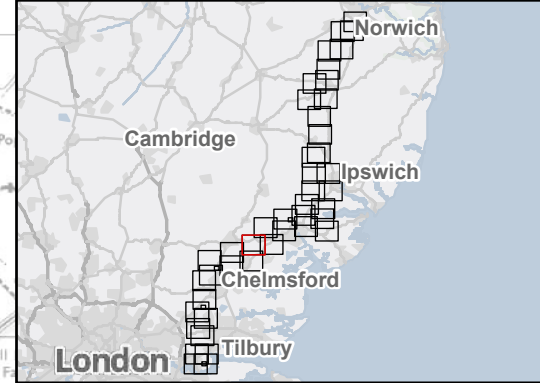
Drawing Number:  
 10059280-ARC-EHR-ZZ-DR-ZZ-00289

Revision:  
 C



- Order limits
  - Project section line
  - Sheet index outline
  - Proposed project design details**
  - Proposed standard lattice pylon location
  - Proposed overhead line alignment
  - Environmental mitigation
  - Other temporary and permanent construction and operational works
  - Discipline specific constraints**
  - 2 km Study Area
  - 3 km Study Area
- Listed buildings**
- ▲ Grade I
  - ▲ Grade II
  - ▲ Grade II\*
  - Scheduled monuments
- 250m - Non-designated assets, 2km - Grade I, II\* and II designated assets and 3km - Grade I and II\* designated assets  
 Note: The proposed overhead line alignment and proposed underground cable alignment together comprise the alignment.  
 For further details regarding the design, please refer to Figures 4.1 (document reference 6.4.F1) and 4.2 (document reference 6.4.F2).

Notes: © Crown copyright and database rights 2025 Ordnance Survey AC000080122. Contains public sector information licensed under the Open Government Licence v3.0. © National Grid UK



Rev	Date	Description	Drawn	Check	Approv
C	May 2026	FOR DCO APPLICATION	SS	AF	KB
B	Dec 2025	FOR DCO APPLICATION	KF	AF	KB
A	Aug 2025	FOR DCO APPLICATION	MP	AF	KB

**PROJECT:**  
 nationalgrid Norwich to Tilbury

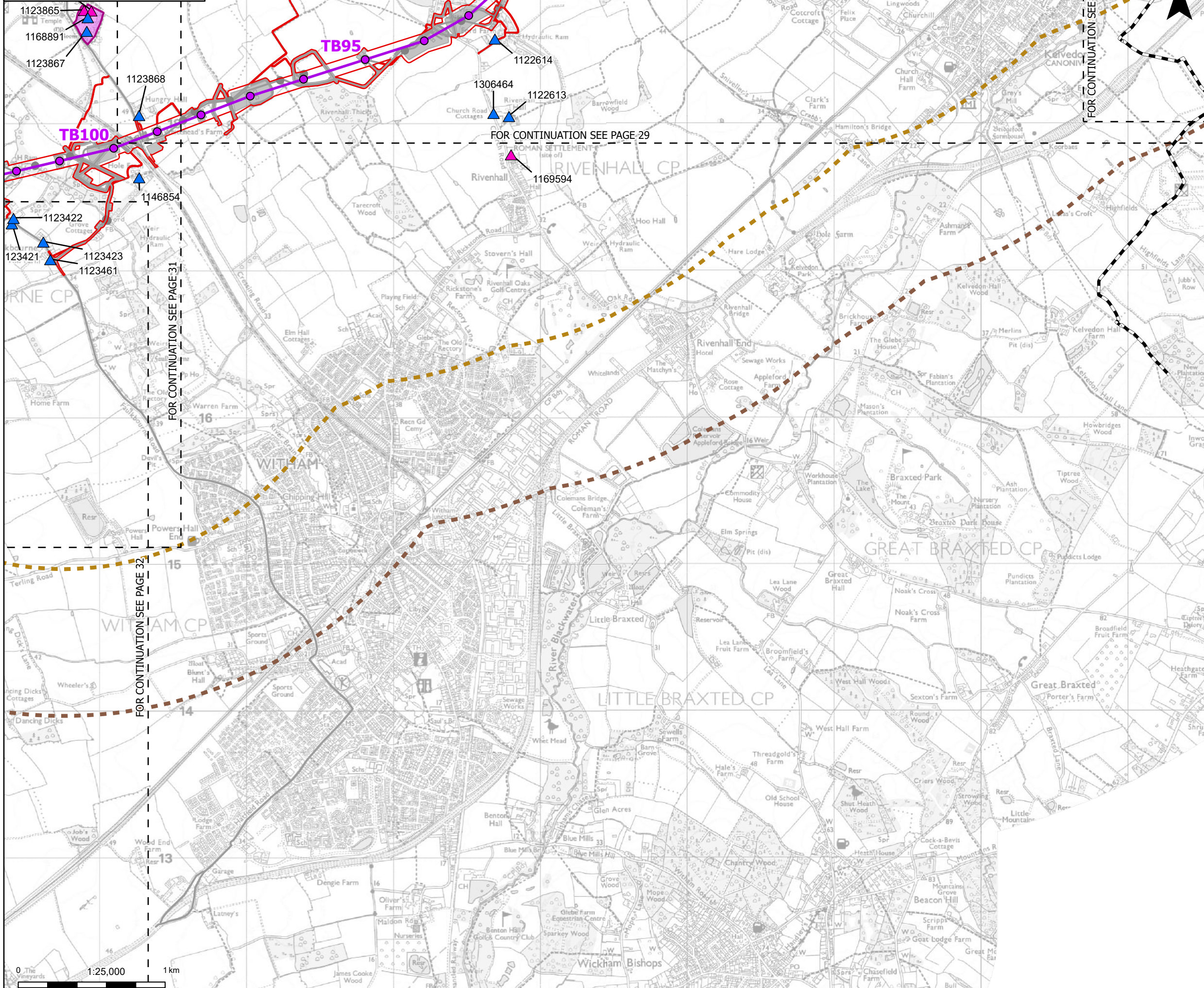
Planning Inspectorate App Number: EN020027  
 Regulation 5(2)(a)&(m)

**Title:**  
 Figure 11.2- Historic Environment - Designated Heritage Assets Assessed in the ES Chapter Page 29 of 44

Designed	L. Bishop	Date	May 26
Drawn	S. Sarkar	Date	May 26
Checked	A. Fell	Date	May 26
Approved	K. Burrows	Date	May 26
Scale:	1:25,000	Datum:	AOD
Original Size:	A3	Grid:	OS
Suitability Code:	A2	Project Number:	10059280

Accepted as Concept Stage

Drawing Number: 10059280-ARC-EHR-ZZ-DR-ZZ-00289  
 Revision: C



**Order limits**

- Red outline

**Project section line**

- Black dashed line

**Sheet index outline**

- Black dashed line

**Proposed project design details**

- Proposed standard lattice pylon location (Purple circle)
- Proposed overhead line alignment (Purple line)
- Other temporary and permanent construction and operational works (Grey area)

**Discipline specific constraints**

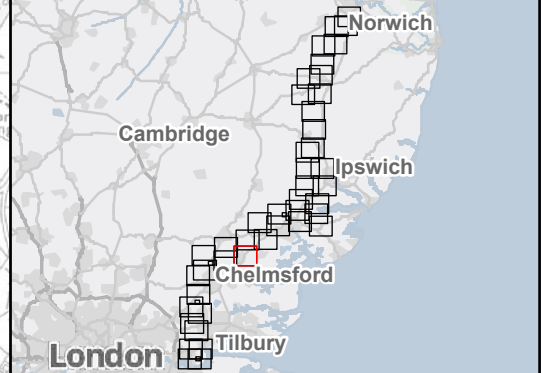
- 2 km Study Area (Yellow dashed line)
- 3 km Study Area (Brown dashed line)

**Listed buildings**

- Grade I (Purple triangle)
- Grade II (Blue triangle)
- Grade II\* (Green triangle)
- Scheduled monuments (Pink outline)

250m - Non-designated assets, 2km - Grade I, II\* and II designated assets and 3km - Grade I and II\* designated assets  
 Note: The proposed overhead line alignment and proposed underground cable alignment together comprise the alignment.  
 For further details the design, please refer to Figures 4.1 (document reference 6.4.F1) and 4.2 (document reference 6.4.F2).

Notes: © Crown copyright and database rights 2025 Ordnance Survey AC0000808122. Contains public sector information licensed under the Open Government Licence v3.0, © National Grid UK



Rev	Date	Description	Drawn	Check	Approv
C	May 2026	FOR DCO APPLICATION	SS	AF	KB
B	Dec 2025	FOR DCO APPLICATION	KF	AF	KB
A	Aug 2025	FOR DCO APPLICATION	MP	AF	KB

PROJECT:  
**nationalgrid** Norwich to Tilbury

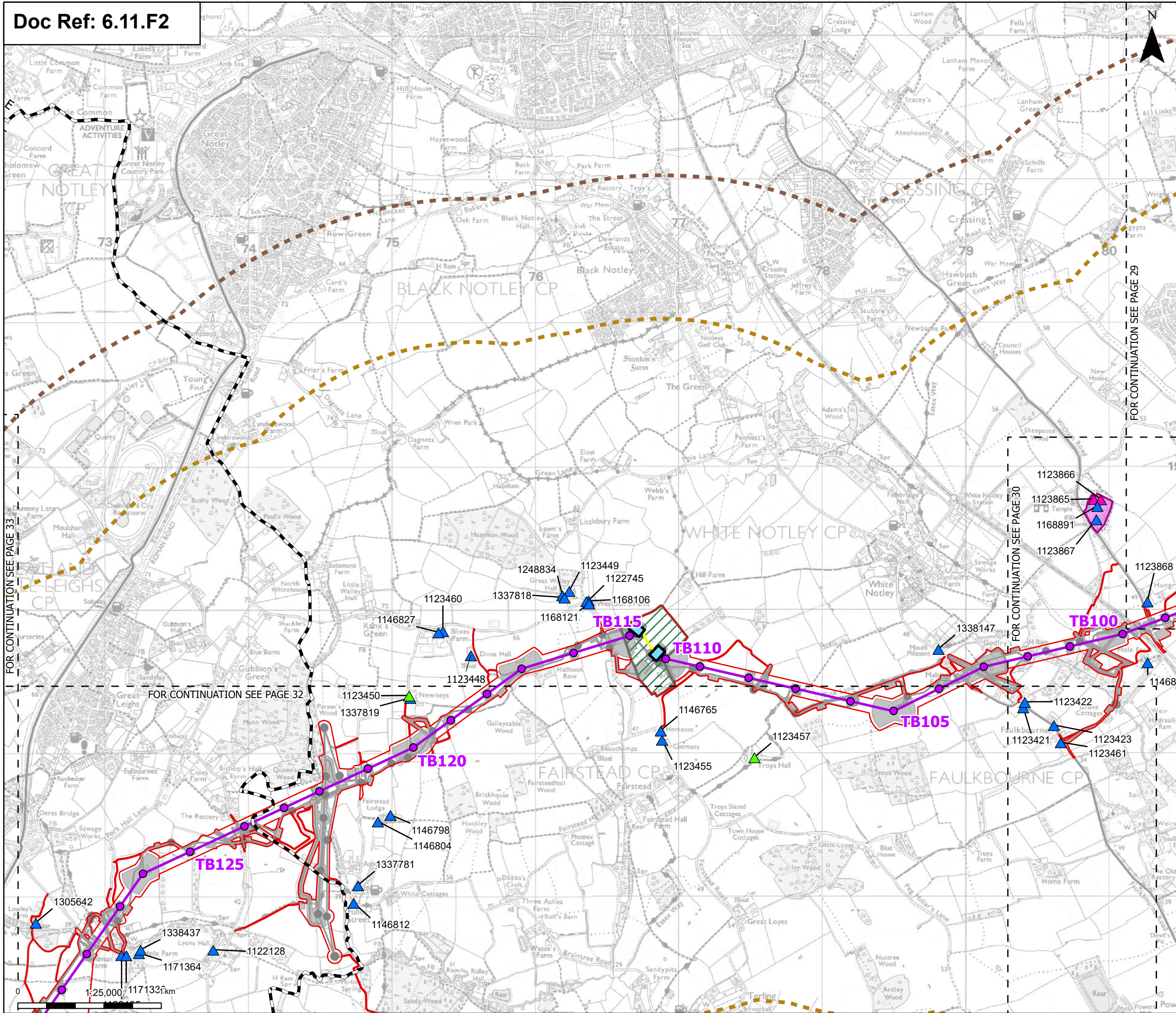
Planning Inspectorate App Number: EN020027  
 Regulation 5(2)(a)&(m)

Title:  
**Figure 11.2- Historic Environment - Designated Heritage Assets Assessed in the ES Chapter Page 30 of 44**

Designed	L. Bishop	Date	May 26
Drawn	S. Sarkar	Date	May 26
Checked	A. Fell	Date	May 26
Approved	K. Burrows	Date	May 26
Scale:	1:25,000	Datum:	AOD
Original Size:	A3	Grid:	OS
Suitability Code:	A2	Project Number:	10059280

Accepted as Concept Stage

Drawing Number: 10059280-ARC-EHR-ZZ-DR-ZZ-00289  
 Revision: C



**Order limits**  
 - 3 km Study Area  
 - 2 km Study Area

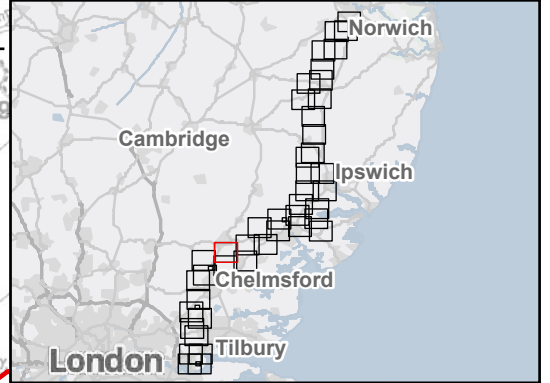
**Proposed project design details**  
 - Proposed low duty gantry  
 - Proposed standard lattice pylon location  
 - Proposed overhead line alignment  
 - Proposed underground cable alignment  
 - Proposed cable sealing end compound (CSEC)  
 - Environmental area  
 - Other temporary and permanent construction and operational works

**Discipline specific constraints**  
 - 2 km Study Area

**Listed buildings**  
 - Grade I  
 - Grade II  
 - Grade II\*  
 - Scheduled monuments

250m - Non-designated assets, 2km - Grade I, II\* and II designated assets and 3km - Grade I and II\* designated assets  
 Note: The proposed overhead line alignment and proposed underground cable alignment together comprise the alignment.  
 For further details the design, please refer to Figures 4.1 (document reference 6.4.F1) and 4.2 (document reference 6.4.F2).

Notes: © Crown copyright and database rights 2025 Ordnance Survey AC0000808122. Contains public sector information licensed under the Open Government Licence v3.0. © National Grid UK.



Rev	Date	Description	Drawn	Check	Approv
C	May 2026	FOR DCO APPLICATION	SS	AF	KB
B	Dec 2025	FOR DCO APPLICATION	KF	AF	KB
A	Aug 2025	FOR DCO APPLICATION	MP	AF	KB

PROJECT:  
**nationalgrid** Norwich to Tilbury

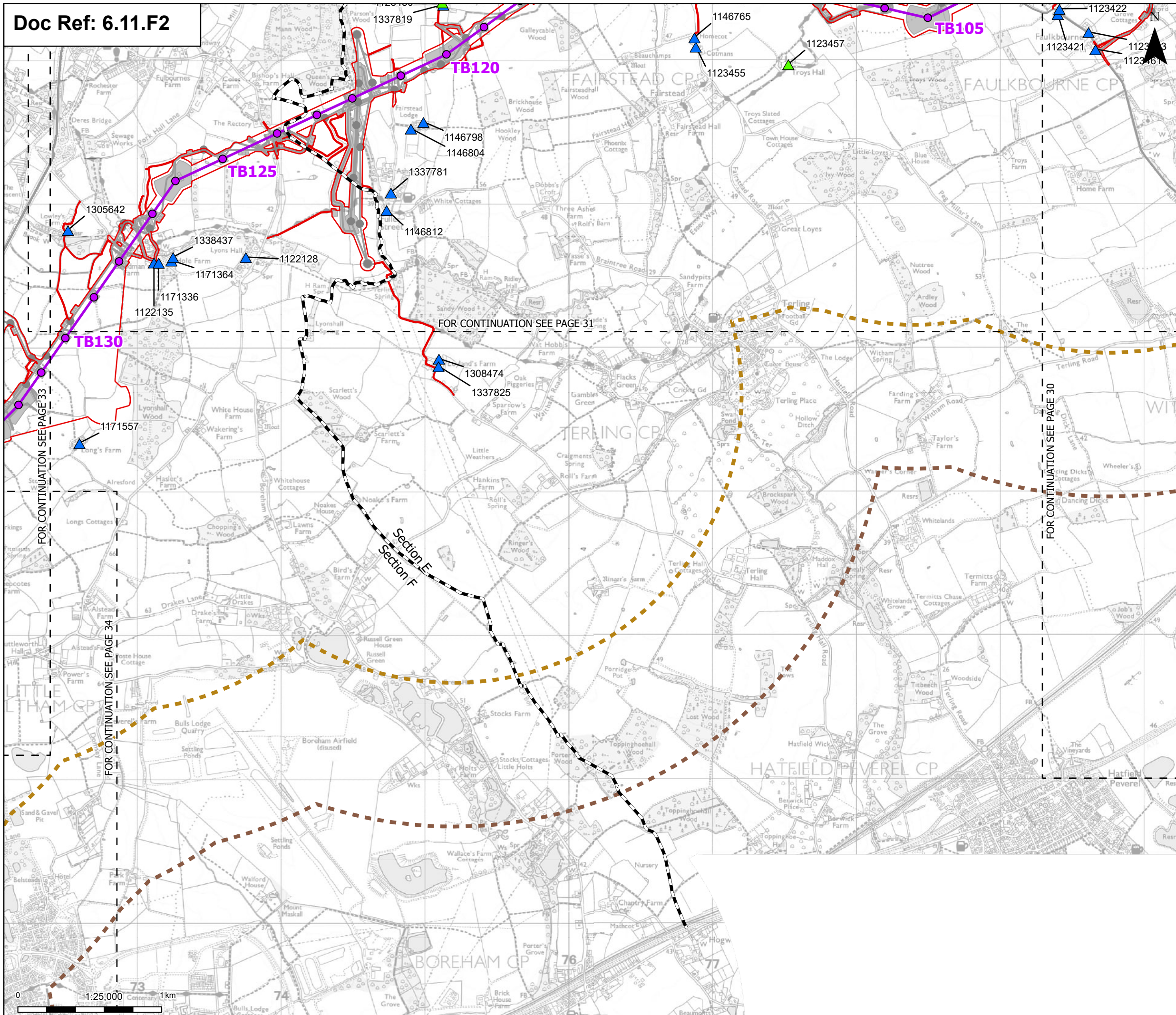
Planning Inspectorate App Number: EN020027  
 Regulation 5(2)(a)&(m)

Title:  
**Figure 11.2- Historic Environment - Designated Heritage Assets Assessed in the ES Chapter Page 31 of 44**

Designed	L. Bishop	Date	May 26
Drawn	S. Sarkar	Date	May 26
Checked	A. Fell	Date	May 26
Approved	K. Burrows	Date	May 26
Scale:	1:25,000	Datum:	AOD
Original Size:	A3	Grid:	OS
Suitability Code:	A2	Project Number:	10059280

Accepted as Concept Stage

Drawing Number: 10059280-ARC-EHR-ZZ-DR-ZZ-00289  
 Revision: C



**Order limits**

- Project section line
- Sheet index outline

**Proposed project design details**

- Proposed standard lattice pylon location
- Proposed overhead line alignment
- Environmental area
- Other temporary and permanent construction and operational works

**Discipline specific constraints**

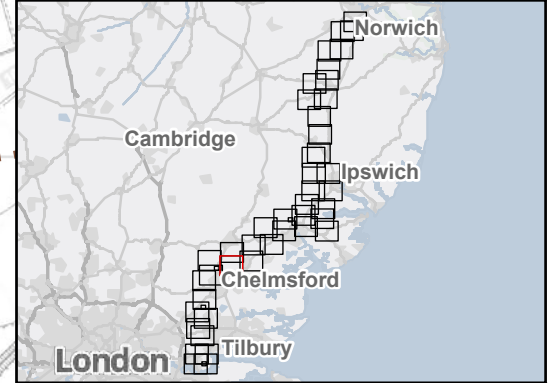
- 2 km Study Area
- 3 km Study Area

**Listed buildings**

- Grade II
- Grade II\*

250m - Non-designated assets, 2km - Grade I, II\* and II designated assets and 3km - Grade I and II\* designated assets  
 Note: The proposed overhead line alignment and proposed underground cable alignment together comprise the alignment.  
 For further details regarding the design, please refer to Figures 4.1 (document reference 6.4.F1) and 4.2 (document reference 6.4.F2).

Notes: © Crown copyright and database rights 2025 Ordnance Survey AC0000808122. Contains public sector information licensed under the Open Government Licence v3.0, © National Grid UK



Rev	Date	Description	Drawn	Check	Approv
C	May 2026	FOR DCO APPLICATION	SS	AF	KB
B	Dec 2025	FOR DCO APPLICATION	KF	AF	KB
A	Aug 2025	FOR DCO APPLICATION	MP	AF	KB

PROJECT:  
**nationalgrid** Norwich to Tilbury

Planning Inspectorate App Number: EN020027  
 Regulation 5(2)(a)&(m)

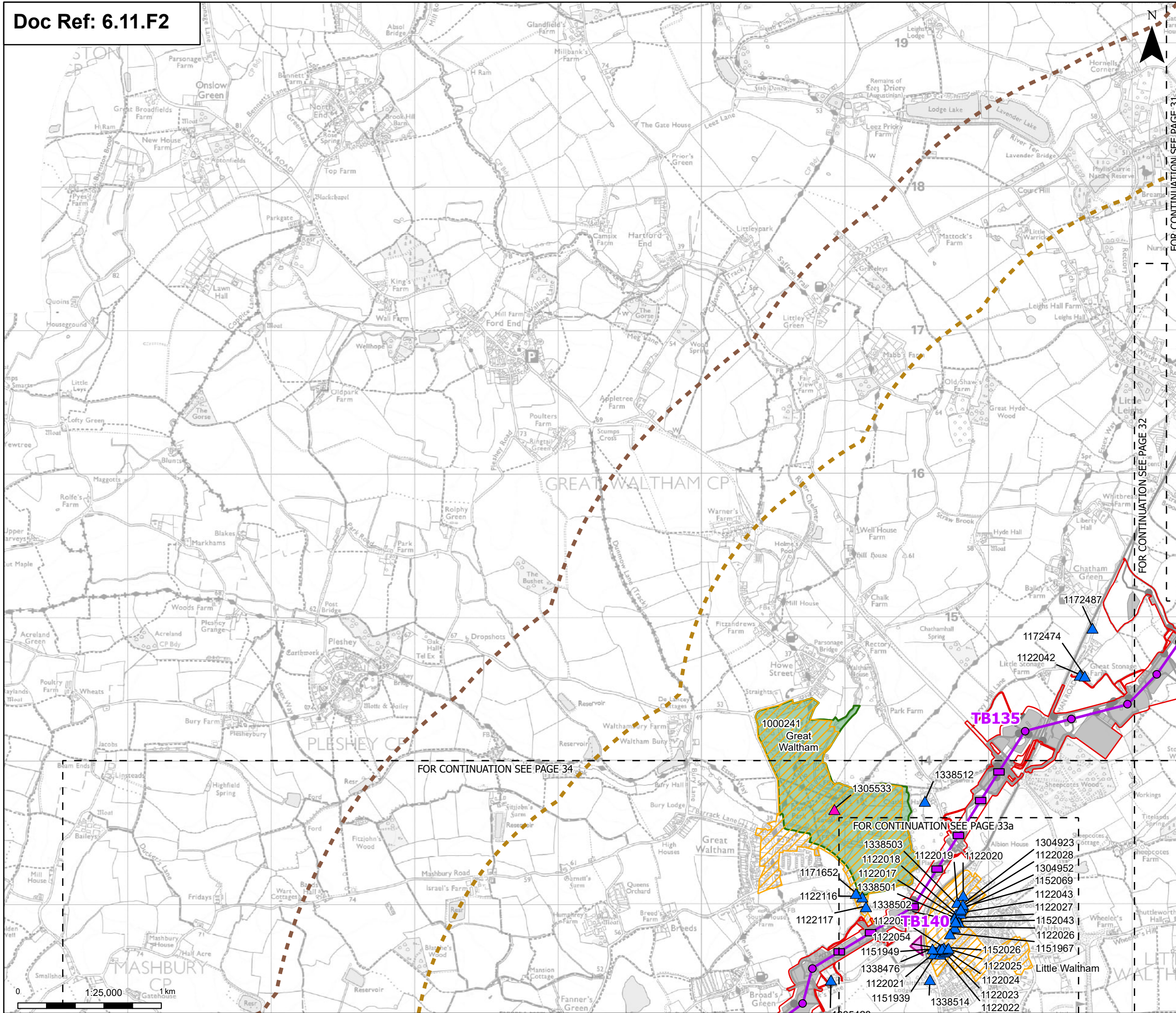
Title:  
**Figure 11.2- Historic Environment - Designated Heritage Assets Assessed in the ES Chapter Page 32 of 44**

Designed	L. Bishop	Date	May 26
Drawn	S. Sarkar	Date	May 26
Checked	A. Fell	Date	May 26
Approved	K. Burrows	Date	May 26
Scale:	1:25,000	Datum:	AOD
Original Size:	A3	Grid:	OS
Suitability Code:	A2	Project Number:	10059280

Suitability Description:  
 Accepted as Concept Stage

Drawing Number:  
 10059280-ARC-EHR-ZZ-DR-ZZ-00289

Revision:  
**C**



**Order limits**  
 Sheet index outline

**Proposed project design details**

- Proposed low height pylon location
- Proposed standard lattice pylon location
- Proposed overhead line alignment
- Environmental mitigation
- Other temporary and permanent construction and operational works

**Discipline specific constraints**

- 2 km Study Area
- 3 km Study Area

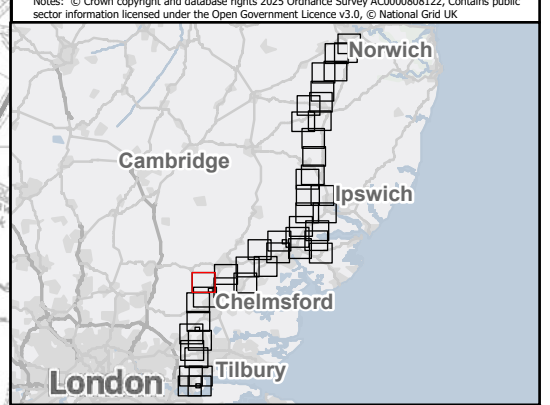
**Listed buildings**

- Grade I
- Grade II

**Registered parks and gardens: grade II**  
**Scheduled monuments**  
**Conservation areas**

250m - Non-designated assets, 2km - Grade I, II\* and II designated assets and 3km - Grade I and II\* designated assets  
 Note: The proposed overhead line alignment and proposed underground cable alignment together comprise the alignment. For further details regarding the design, please refer to Figures 4.1 (document reference 6.4.F1) and 4.2 (document reference 6.4.F2).

Notes: © Crown copyright and database rights 2025 Ordnance Survey AC0000808122. Contains public sector information licensed under the Open Government Licence v3.0, © National Grid UK



Rev	Date	Description	Drawn	Check	Approv
C	May 2026	FOR DCO APPLICATION	SS	AF	KB
B	Dec 2025	FOR DCO APPLICATION	KF	AF	KB
A	Aug 2025	FOR DCO APPLICATION	MP	AF	KB

PROJECT:  
**nationalgrid** Norwich to Tilbury

Planning Inspectorate App Number: EN020027  
 Regulation 5(2)(a)&(m)

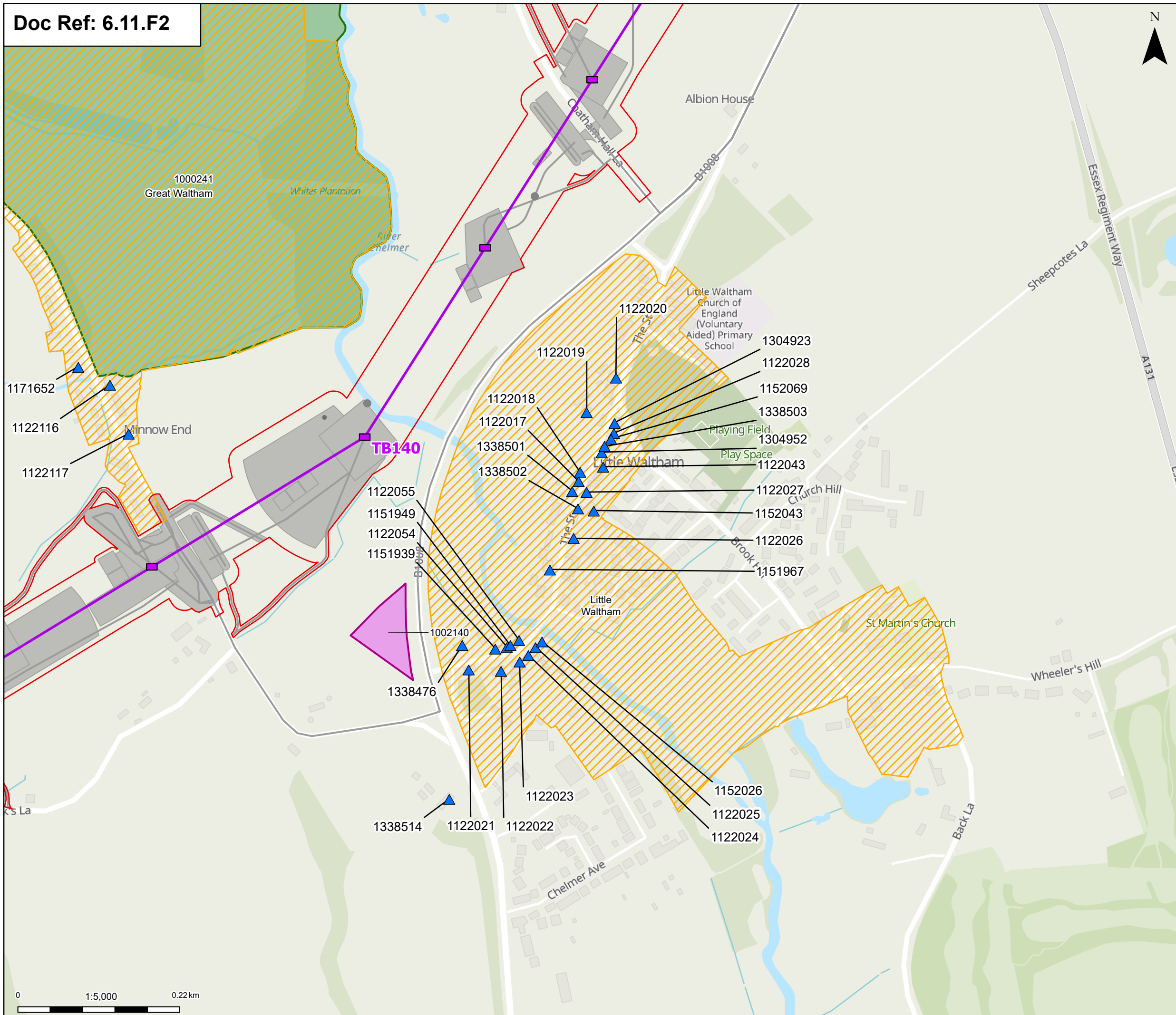
Title:  
**Figure 11.2- Historic Environment - Designated Heritage Assets Assessed in the ES Chapter Page 33 of 44**

Designed	L. Bishop	Date	May 26
Drawn	S. Sarkar	Date	May 26
Checked	A. Fell	Date	May 26
Approved	K. Burrows	Date	May 26
Scale:	1:25,000	Datum:	AOD
Original Size:	A3	Grid:	OS
Suitability Code:	A2	Project Number:	10059280

Suitability Description:  
 Accepted as Concept Stage

Drawing Number:  
 10059280-ARC-EHR-ZZ-DR-ZZ-00289

Revision:  
**C**



**Order limits**  
 Sheet index outline

**Proposed project design details**

- Proposed low height pylon location
- Proposed overhead line alignment
- Environmental mitigation
- Other temporary and permanent construction and operational works

**Discipline specific constraints**

- 2 km Study Area
- 3 km Study Area

**Listed buildings**

- Grade II

**Registered parks and gardens: grade II**

**Scheduled monuments**

**Conservation areas**

250m - Non-designated assets, 2km - Grade I, II\* and II designated assets and 3km - Grade I and II\* designated assets  
 Note: The proposed overhead line alignment and proposed underground cable alignment together comprise the alignment. For further details regarding the design, please refer to Figures 4.1 (document reference 6.4.F1) and 4.2 (document reference 6.4.F2).



Rev	Date	Description	Drawn	Check	Approv
C	May 2026	FOR DCO APPLICATION	SS	AF	KB
B	Dec 2025	FOR DCO APPLICATION	KF	AF	KB
A	Aug 2025	FOR DCO APPLICATION	MP	AF	KB

PROJECT:  
**nationalgrid** Norwich to Tilbury

Planning Inspectorate App Number: EN020027  
 Regulation 5(2)(a)&(m)

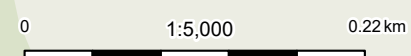
Title:  
**Figure 11.2- Historic Environment - Designated Heritage Assets Assessed in the ES Chapter Page 33a of 44**

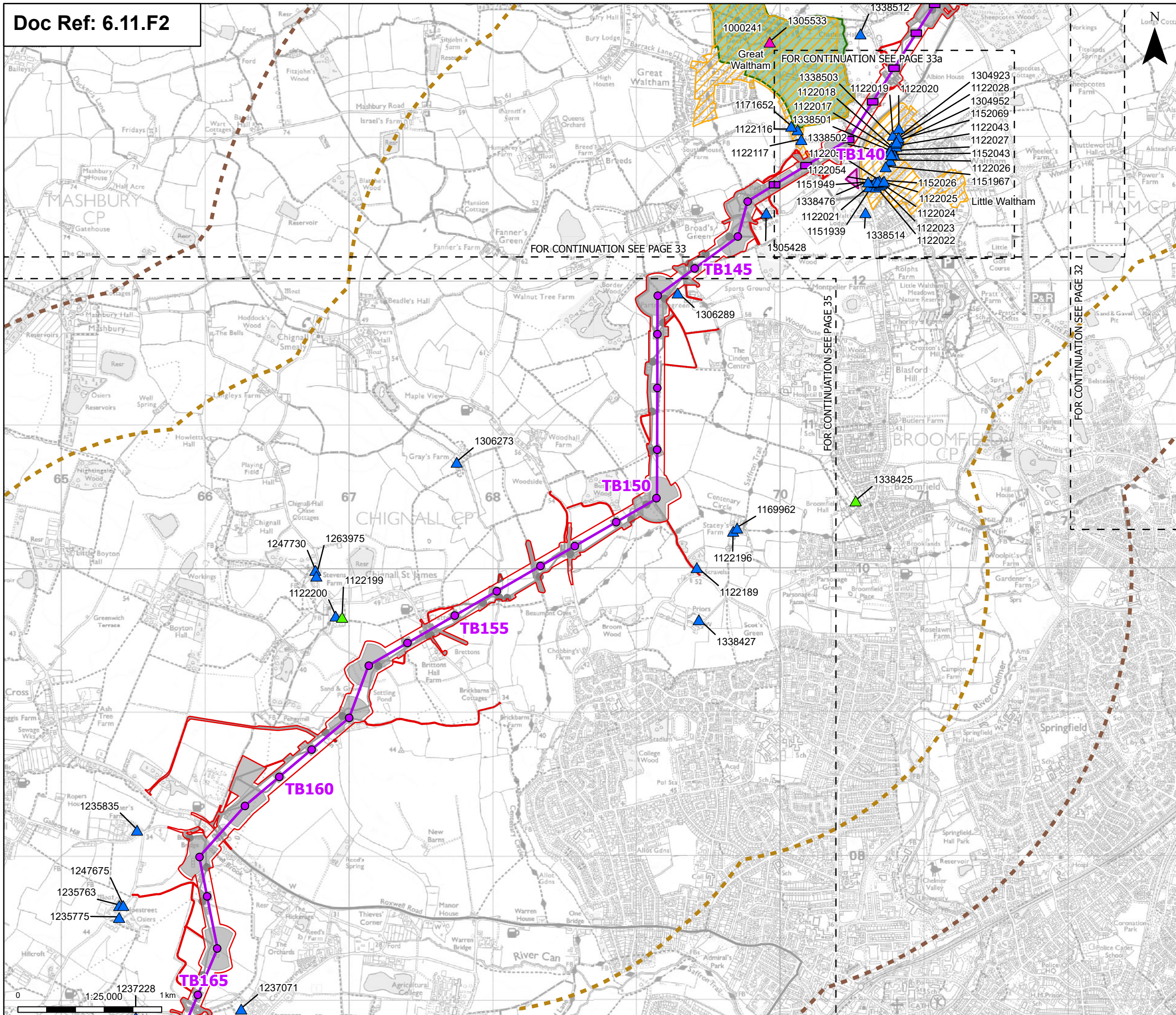
Designed	L. Bishop	Date	May 26
Drawn	S. Sarkar	Date	May 26
Checked	A. Fell	Date	May 26
Approved	K. Burrows	Date	May 26
Scale:	1:5,000	Datum:	AOD
Original Size:	A3	Grid:	OS
Suitability Code:	A2	Project Number:	10059280

Suitability Description:  
 Accepted as Concept Stage

Drawing Number:  
 10059280-ARC-EHR-ZZ-DR-ZZ-00289

Revision:  
**C**





**Proposed project design details**

- Order limits
- Sheet index outline
- Proposed low height pylon location
- Proposed standard lattice pylon location
- Proposed overhead line alignment
- Environmental mitigation
- Other temporary and permanent construction and operational works

**Discipline specific constraints**

- 2 km Study Area
- 3 km Study Area

**Listed buildings**

- Grade I
- Grade II
- Grade II\*

**Registered parks and gardens: grade II**

**Scheduled monuments**

**Conservation areas**

250m - Non-designated assets, 2km - Grade I, II\* and II designated assets and 3km - Grade I and II\* designated assets  
 Note: The proposed overhead line alignment and proposed underground cable alignment together comprise the alignment. For further details regarding the design, please refer to Figures 4.1 (document reference 6.4.F1) and 4.2 (document reference 6.4.F2).

Notes: © Crown copyright and database rights 2025 Ordnance Survey AC0000808122. Contains public sector information licensed under the Open Government Licence v3.0. © National Grid UK



Rev	Date	Description	Drawn	Check	Approv
C	May 2026	FOR DCO APPLICATION	SS	AF	KB
B	Dec 2025	FOR DCO APPLICATION	KF	AF	KB
A	Aug 2025	FOR DCO APPLICATION	MP	AF	KB

PROJECT:  
**nationalgrid** Norwich to Tilbury

Planning Inspectorate App Number: EN020027  
 Regulation 5(2)(a)&(m)

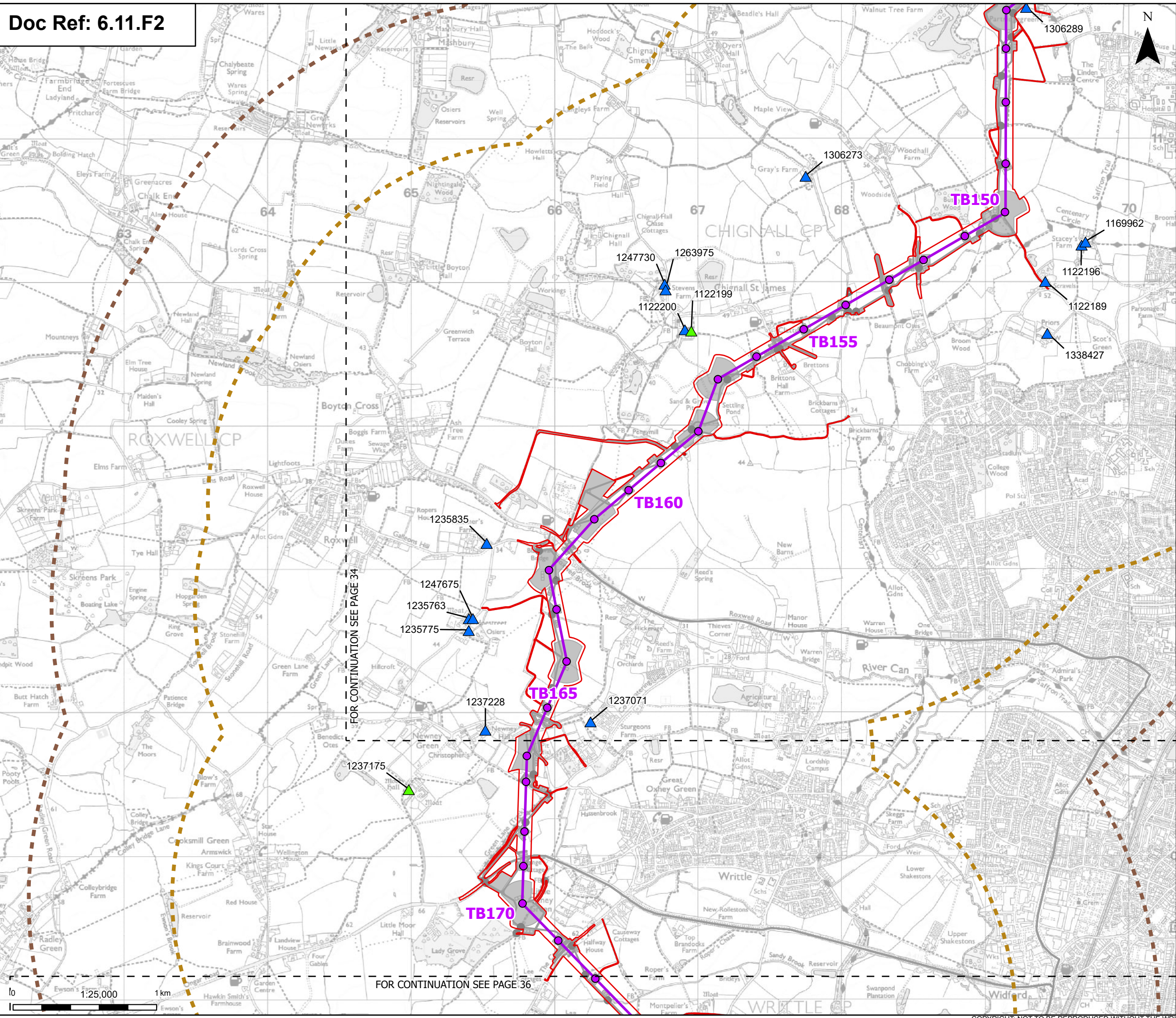
Title:  
**Figure 11.2- Historic Environment - Designated Heritage Assets Assessed in the ES Chapter Page 34 of 44**

Designed	L. Bishop	Date	May 26
Drawn	S. Sarkar	Date	May 26
Checked	A. Fell	Date	May 26
Approved	K. Burrows	Date	May 26
Scale:	1:25,000	Datum:	AOD
Original Size:	A3	Grid:	OS
Suitability Code:	A2	Project Number:	10059280

Suitability Description:  
 Accepted as Concept Stage

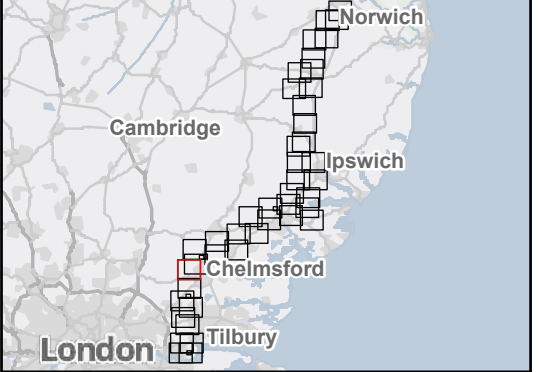
Drawing Number:  
 10059280-ARC-EHR-ZZ-DR-ZZ-00289

Revision:  
 C



- Order limits**  
 Sheet index outline
- Proposed project design details**
- Proposed standard lattice pylon location
  - Proposed overhead line alignment
  - Environmental mitigation
  - Other temporary and permanent construction and operational works
- Discipline specific constraints**
- 2 km Study Area
  - 3 km Study Area
- Listed buildings**
- Grade II
  - Grade II\*
- 250m - Non-designated assets, 2km - Grade I, II\* and II designated assets and 3km - Grade I and II\* designated assets  
 Note: The proposed overhead line alignment and proposed underground cable alignment together comprise the alignment.  
 For further details the design, please refer to Figures 4.1 (document reference 6.4.F1) and 4.2 (document reference 6.4.F2).

Notes: © Crown copyright and database rights 2025 Ordnance Survey AC0000808122. Contains public sector information licensed under the Open Government Licence v3.0, © National Grid UK



Rev	Date	Description	Drawn	Check	Approv
C	May 2026	FOR DCO APPLICATION	SS	AF	KB
B	Dec 2025	FOR DCO APPLICATION	KF	AF	KB
A	Aug 2025	FOR DCO APPLICATION	MP	AF	KB

PROJECT:  
**nationalgrid** Norwich to Tilbury

Planning Inspectorate App Number: EN020027  
 Regulation 5(2)(a)&(m)

Title:  
**Figure 11.2- Historic Environment - Designated Heritage Assets Assessed in the ES Chapter Page 35 of 44**

Designed	L. Bishop	Date	May 26
Drawn	S. Sarkar	Date	May 26
Checked	A. Fell	Date	May 26
Approved	K. Burrows	Date	May 26
Scale:	1:25,000	Datum:	AOD
Original Size:	A3	Grid:	OS
Suitability Code:	A2	Project Number:	10059280

Suitability Description:  
 Accepted as Concept Stage

Drawing Number:  
 10059280-ARC-EHR-ZZ-DR-ZZ-00289

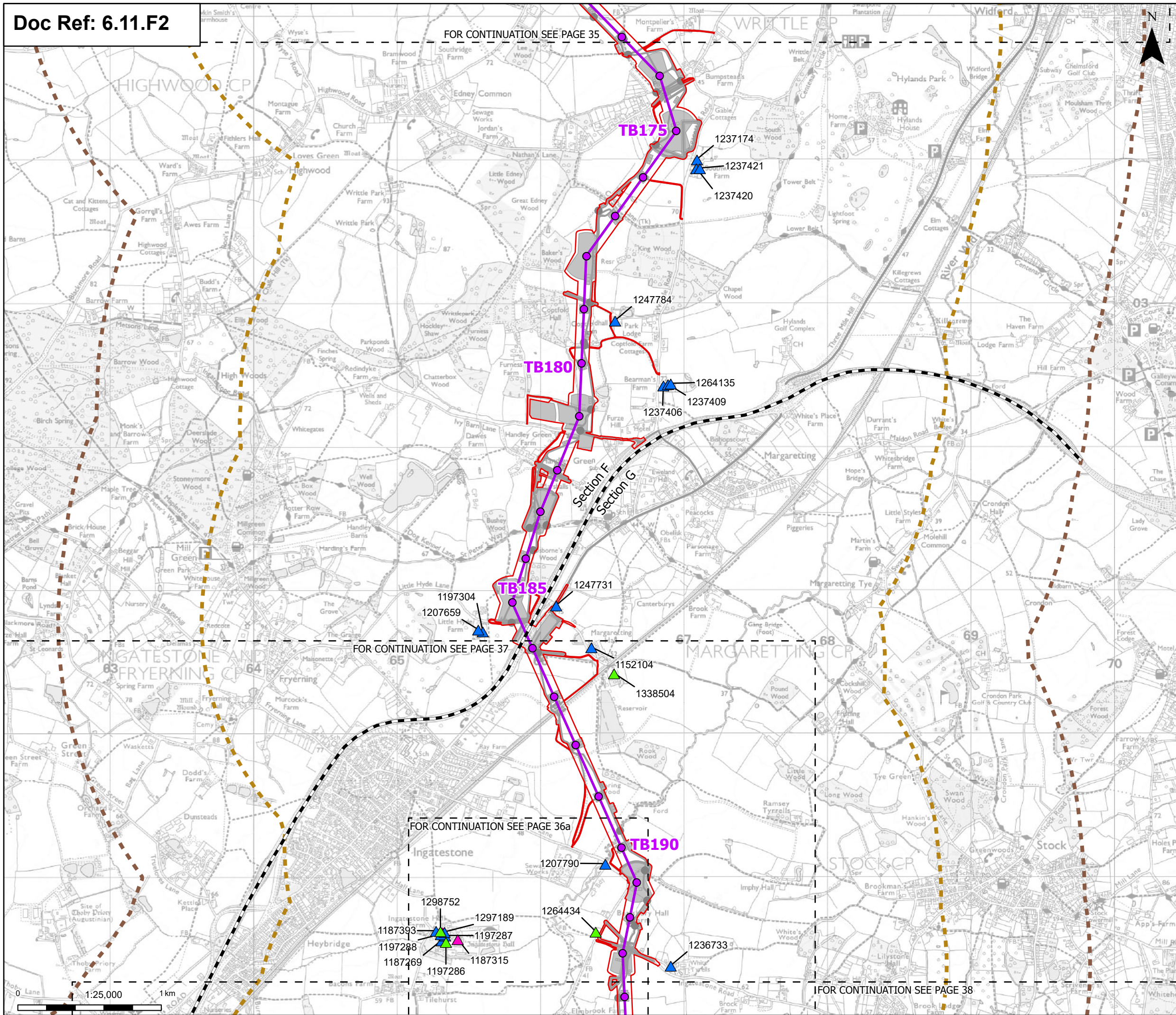
Revision:  
**C**

FOR CONTINUATION SEE PAGE 35

FOR CONTINUATION SEE PAGE 37

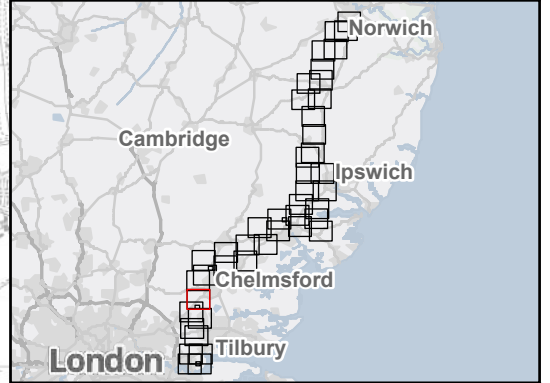
FOR CONTINUATION SEE PAGE 36a

FOR CONTINUATION SEE PAGE 38



- Order limits**
- Order limits
  - Project section line
  - Sheet index outline
- Proposed project design details**
- Proposed standard lattice pylon location
  - Proposed overhead line alignment
  - Environmental mitigation
  - Other temporary and permanent construction and operational works
- Discipline specific constraints**
- 2 km Study Area
  - 3 km Study Area
- Listed buildings**
- Grade I
  - Grade II
  - Grade II\*
  - Scheduled monuments
- 250m - Non-designated assets, 2km - Grade I, II\* and II designated assets and 3km - Grade I and II\* designated assets  
 Note: The proposed overhead line alignment and proposed underground cable alignment together comprise the alignment. For further details regarding the design, please refer to Figures 4.1 (document reference 6.4.F1) and 4.2 (document reference 6.4.F2).

Notes: © Crown copyright and database rights 2025 Ordnance Survey AC0000808122. Contains public sector information licensed under the Open Government Licence v3.0. © National Grid UK



Rev	Date	Description	Drawn	Check	Approv
C	May 2026	FOR DCO APPLICATION	SS	AF	KB
B	Dec 2025	FOR DCO APPLICATION	KF	AF	KB
A	Aug 2025	FOR DCO APPLICATION	MP	AF	KB

PROJECT:  
**nationalgrid** Norwich to Tilbury

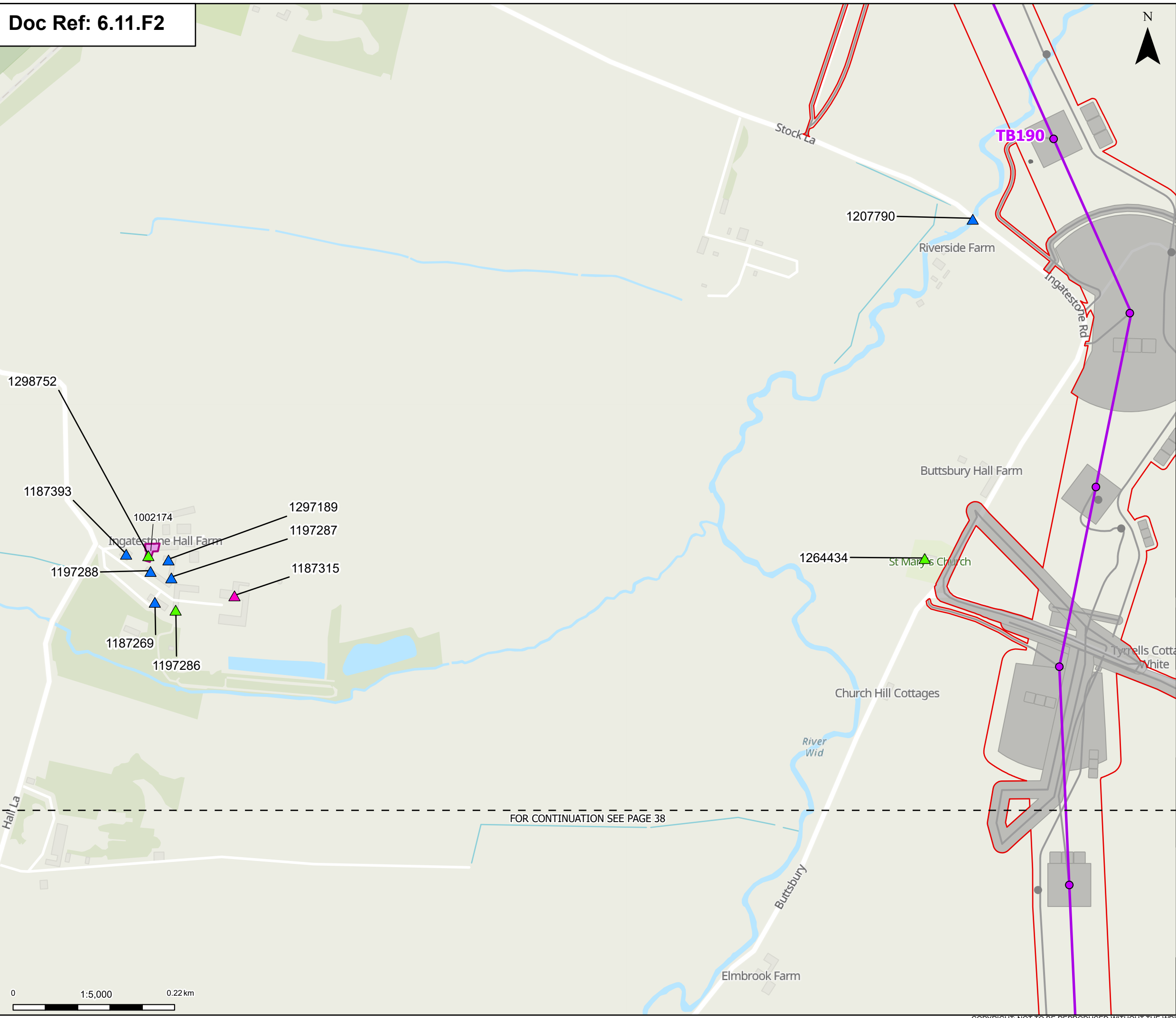
Planning Inspectorate App Number: EN020027  
 Regulation 5(2)(a)&(m)

Title:  
**Figure 11.2- Historic Environment - Designated Heritage Assets Assessed in the ES Chapter Page 36 of 44**

Designed	L. Bishop	Date	May 26
Drawn	S. Sarkar	Date	May 26
Checked	A. Fell	Date	May 26
Approved	K. Burrows	Date	May 26
Scale:	1:25,000	Datum:	AOD
Original Size:	A3	Grid:	OS
Suitability Code:	A2	Project Number:	10059280

Accepted as Concept Stage

Drawing Number:	10059280-ARC-EHR-ZZ-DR-ZZ-00289	Revision:	C
-----------------	---------------------------------	-----------	---



**Order limits**  
 Sheet index cutline

**Proposed project design details**

- Proposed standard lattice pylon location
- Proposed overhead line alignment
- Environmental mitigation
- Other temporary and permanent construction and operational works

**Discipline specific constraints**

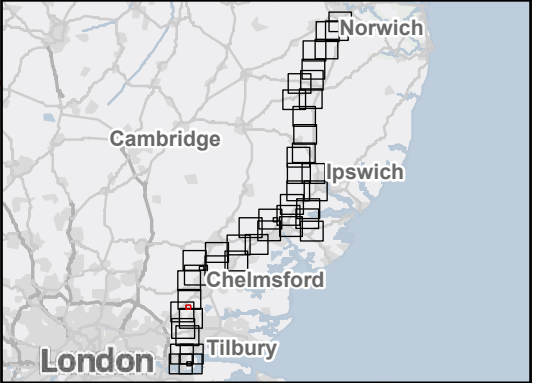
- 2 km Study Area
- 3 km Study Area

**Listed buildings**

- Grade I
- Grade II
- Grade II\*
- Scheduled monuments

250m - Non-designated assets, 2km - Grade I, II\* and II designated assets and 3km - Grade I and II\* designated assets  
 Note: The proposed overhead line alignment and proposed underground cable alignment together comprise the alignment. For further details regarding the design, please refer to Figures 4.1 (document reference 6.4.F1) and 4.2 (document reference 6.4.F2).

Notes: © Crown copyright and database rights 2025 Ordnance Survey AC0000808122. Contains public sector information licensed under the Open Government Licence v3.0, © National Grid UK



Rev	Date	Description	Drawn	Check	Approv
C	May 2026	FOR DCO APPLICATION	SS	AF	KB
B	Dec 2025	FOR DCO APPLICATION	KF	AF	KB
A	Aug 2025	FOR DCO APPLICATION	MP	AF	KB

PROJECT:  
**nationalgrid** Norwich to Tilbury

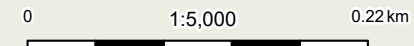
Planning Inspectorate App Number: EN020027  
 Regulation 5(2)(a)&(m)

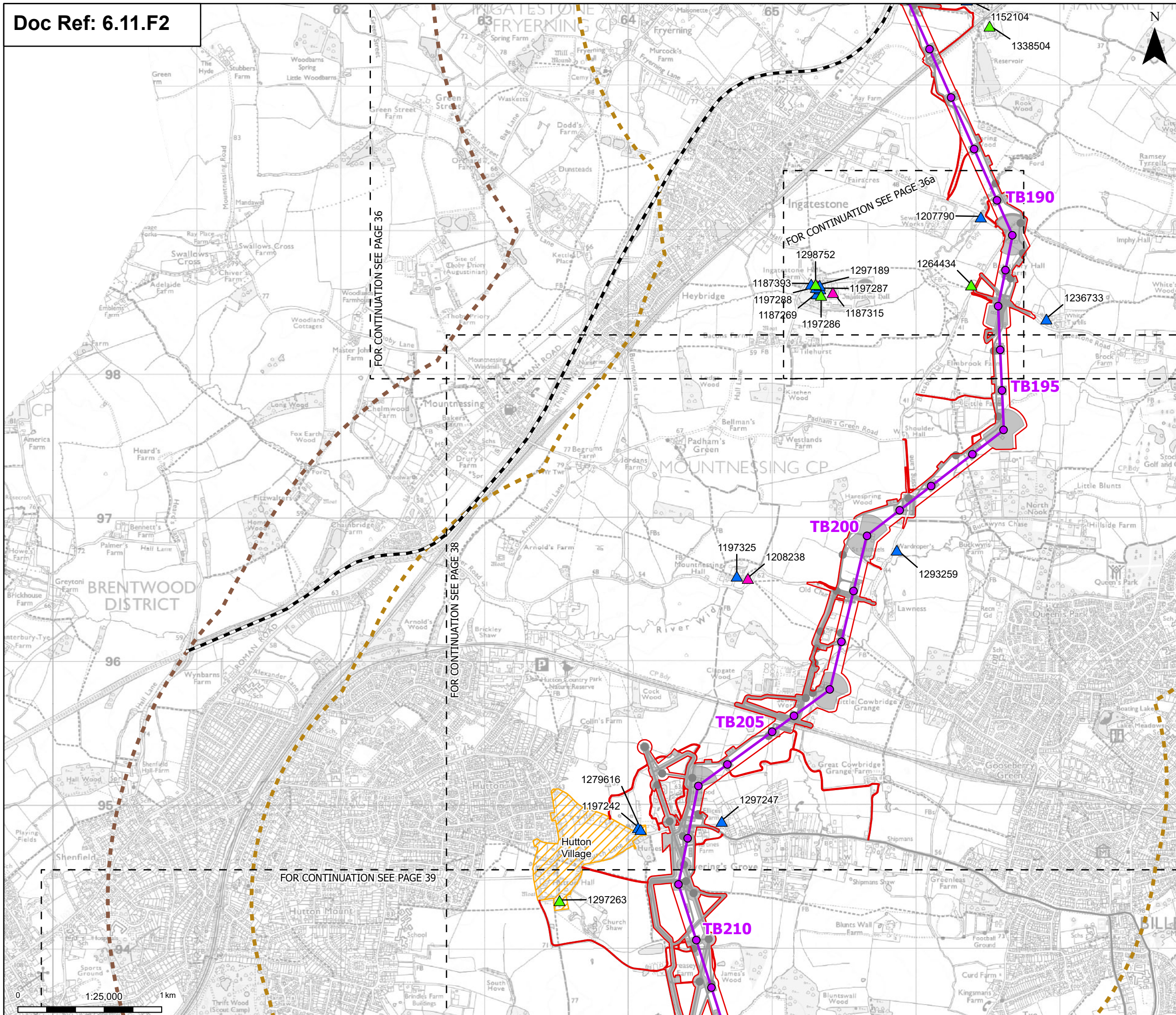
Title:  
**Figure 11.2- Historic Environment - Designated Heritage Assets Assessed in the ES Chapter Page 36a of 44**

Designed	L. Bishop	Date	May 26
Drawn	S. Sarkar	Date	May 26
Checked	A. Fell	Date	May 26
Approved	K. Burrows	Date	May 26
Scale:	1:5,000	Datum:	AOD
Original Size:	A3	Grid:	OS
Suitability Code:	A2	Project Number:	10059280

Suitability Description:  
 Accepted as Concept Stage

Drawing Number: 10059280-ARC-EHR-ZZ-DR-ZZ-00289	Revision: C
--	----------------





**Order limits**  
 - Project section line  
 - Sheet index outline

**Proposed project design details**  
 - Proposed standard lattice pylon location  
 - Proposed overhead line alignment  
 - Environmental mitigation  
 - Other temporary and permanent construction and operational works

**Discipline specific constraints**  
 - 2 km Study Area  
 - 3 km Study Area

**Listed buildings**  
 - Grade I (blue triangle)  
 - Grade II (green triangle)  
 - Grade II\* (red triangle)  
 - Scheduled monuments (purple circle)  
 - Conservation areas (orange hatched area)

250m - Non-designated assets, 2km - Grade I, II\* and II designated assets and 3km - Grade I and II\* designated assets  
 Note: The proposed overhead line alignment and proposed underground cable alignment together comprise the alignment.  
 For further details regarding the design, please refer to Figures 4.1 (document reference 6.4.F1) and 4.2 (document reference 6.4.F2).

Notes: © Crown copyright and database rights 2025 Ordnance Survey AC0000808122. Contains public sector information licensed under the Open Government Licence v3.0. © National Grid UK.



Rev	Date	Description	Drawn	Check	Approv
C	May 2026	FOR DCO APPLICATION	SS	AF	KB
B	Dec 2025	FOR DCO APPLICATION	KF	AF	KB
A	Aug 2025	FOR DCO APPLICATION	MP	AF	KB

**PROJECT:**  
 nationalgrid Norwich to Tilbury

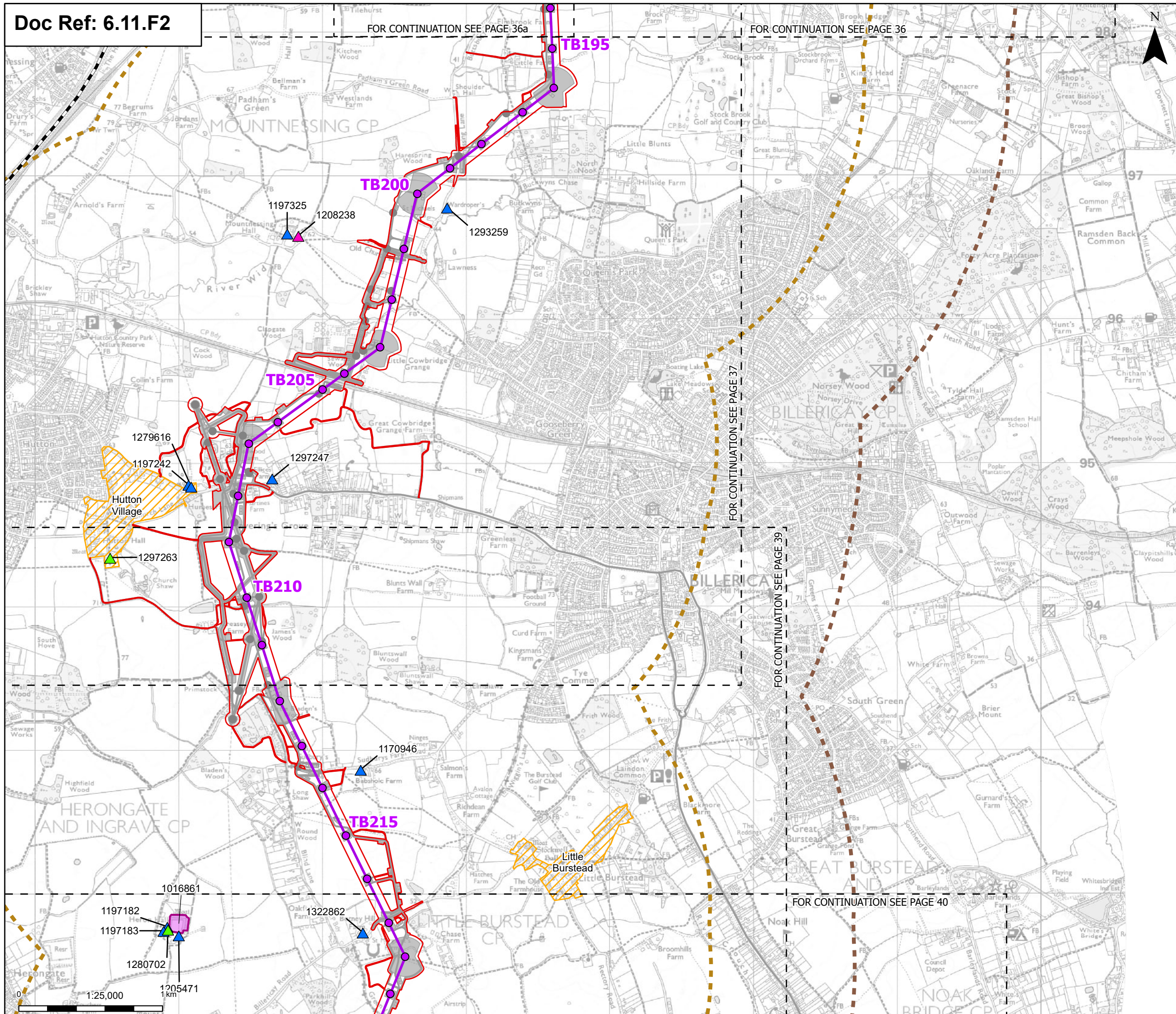
Planning Inspectorate App Number: EN020027  
 Regulation 5(2)(a)&(m)

Title:  
 Figure 11.2- Historic Environment - Designated Heritage Assets Assessed in the ES Chapter Page 37 of 44

Designed	L. Bishop	Date	May 26
Drawn	S. Sarkar	Date	May 26
Checked	A. Fell	Date	May 26
Approved	K. Burrows	Date	May 26
Scale:	1:25,000	Datum:	AOD
Original Size:	A3	Grid:	OS
Suitability Code:	A2	Project Number:	10059280

Accepted as Concept Stage

Drawing Number: 10059280-ARC-EHR-ZZ-DR-ZZ-00289  
 Revision: C



**Order limits**

- Project section line
- Sheet index outline

**Proposed project design details**

- Proposed standard lattice pylon location
- Proposed overhead line alignment
- Environmental mitigation
- Other temporary and permanent construction and operational works

**Discipline specific constraints**

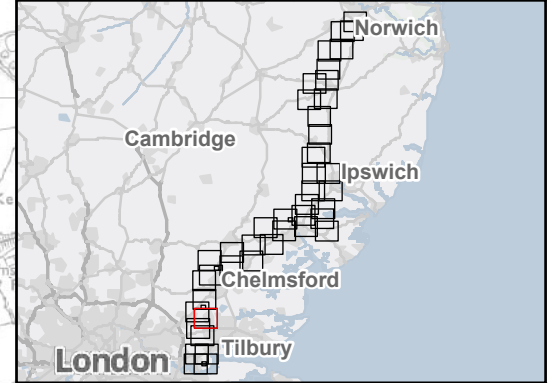
- 2 km Study Area
- 3 km Study Area

**Listed buildings**

- Grade I
- Grade II
- Grade II\*
- Scheduled monuments
- Conservation areas

250m - Non-designated assets, 2km - Grade I, II\* and II designated assets and 3km - Grade I and II\* designated assets  
 Note: The proposed overhead line alignment and proposed underground cable alignment together comprise the alignment.  
 For further details regarding the design, please refer to Figures 4.1 (document reference 6.4.F1) and 4.2 (document reference 6.4.F2).

Notes: © Crown copyright and database rights 2025 Ordnance Survey AC0000808122. Contains public sector information licensed under the Open Government Licence v3.0. © National Grid UK



Rev	Date	Description	Drawn	Check	Approv
C	May 2026	FOR DCO APPLICATION	SS	AF	KB
B	Dec 2025	FOR DCO APPLICATION	KF	AF	KB
A	Aug 2025	FOR DCO APPLICATION	MP	AF	KB

PROJECT:  
**nationalgrid** Norwich to Tilbury

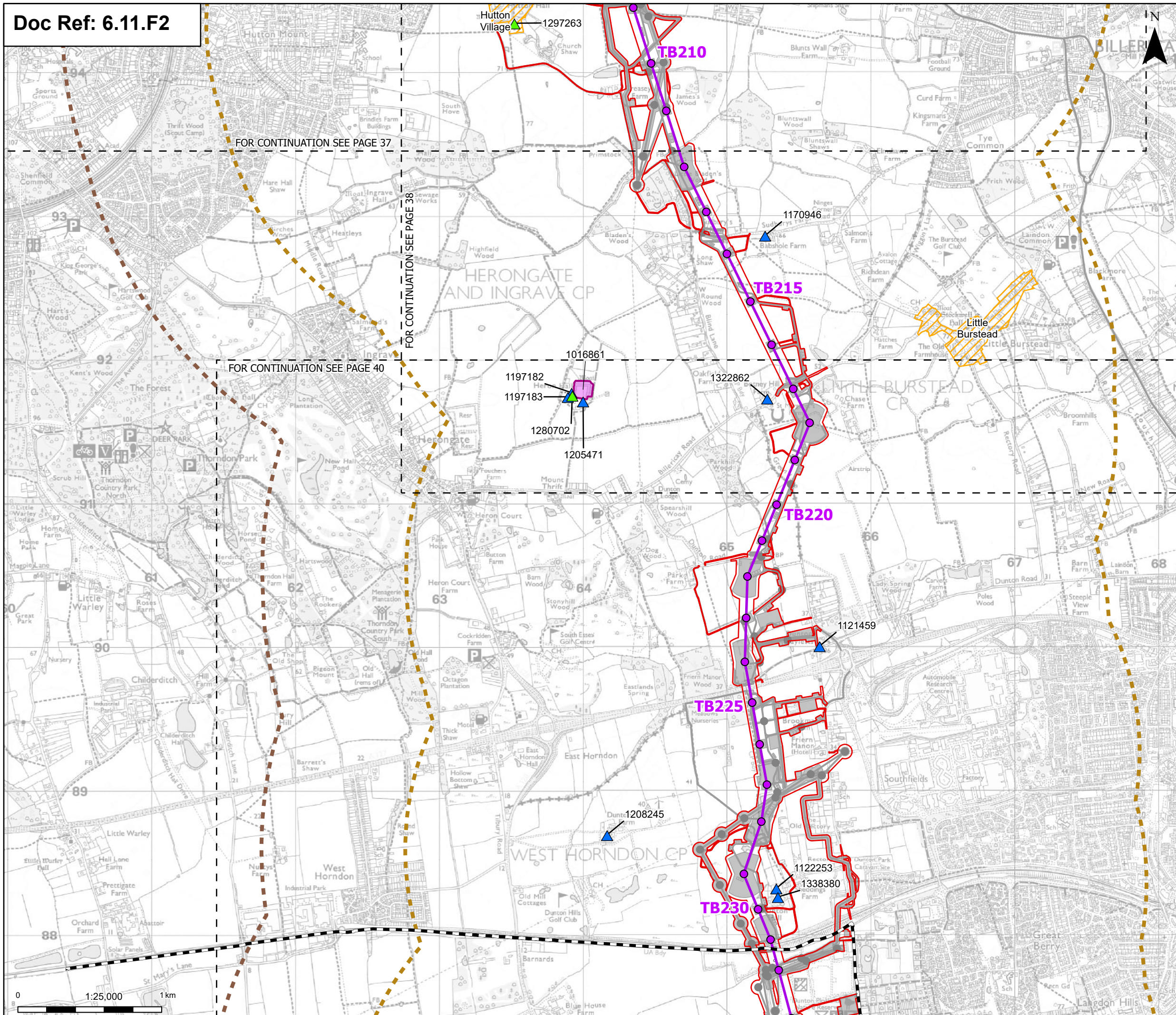
Planning Inspectorate App Number: EN020027  
 Regulation 5(2)(a)&(m)

Title:  
**Figure 11.2- Historic Environment - Designated Heritage Assets Assessed in the ES Chapter Page 38 of 44**

Designed	L. Bishop	Date	May 26
Drawn	S. Sarkar	Date	May 26
Checked	A. Fell	Date	May 26
Approved	K. Burrows	Date	May 26
Scale:	1:25,000	Datum:	AOD
Original Size:	A3	Grid:	OS
Suitability Code:	A2	Project Number:	10059280

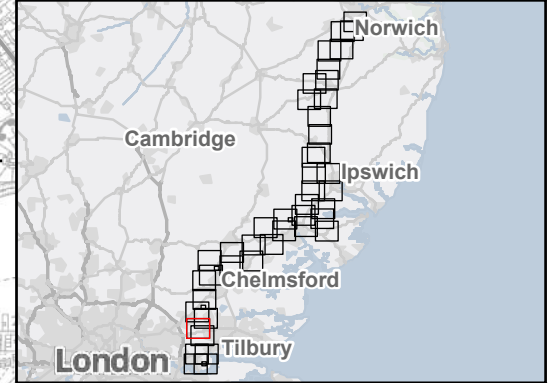
Accepted as Concept Stage

Drawing Number: 10059280-ARC-EHR-ZZ-DR-ZZ-00289	Revision: C
--	----------------



- Order limits**  
 - Project section line  
 - Sheet index outline
- Proposed project design details**  
 - Proposed standard lattice pylon location  
 - Proposed overhead line alignment  
 - Environmental mitigation  
 - Other temporary and permanent construction and operational works
- Discipline specific constraints**  
 - 2 km Study Area  
 - 3 km Study Area
- Listed buildings**  
 - Grade II  
 - Grade II\*  
 - Scheduled monuments  
 - Conservation areas
- 250m - Non-designated assets, 2km - Grade I, II\* and II designated assets and 3km - Grade I and II\* designated assets  
 Note: The proposed overhead line alignment and proposed underground cable alignment together comprise the alignment.  
 For further details the design, please refer to Figures 4.1 (document reference 6.4.F1) and 4.2 (document reference 6.4.F2).

Notes: © Crown copyright and database rights 2025 Ordnance Survey AC0000808122. Contains public sector information licensed under the Open Government Licence v3.0, © National Grid UK



Rev	Date	Description	Drawn	Check	Approv
C	May 2026	FOR DCO APPLICATION	SS	AF	KB
B	Dec 2025	FOR DCO APPLICATION	KF	AF	KB
A	Aug 2025	FOR DCO APPLICATION	MP	AF	KB

**PROJECT:**  
 nationalgrid Norwich to Tilbury

Planning Inspectorate App Number: EN020027  
 Regulation 5(2)(a)&(m)

Title:  
 Figure 11.2- Historic Environment - Designated Heritage Assets Assessed in the ES Chapter Page 39 of 44

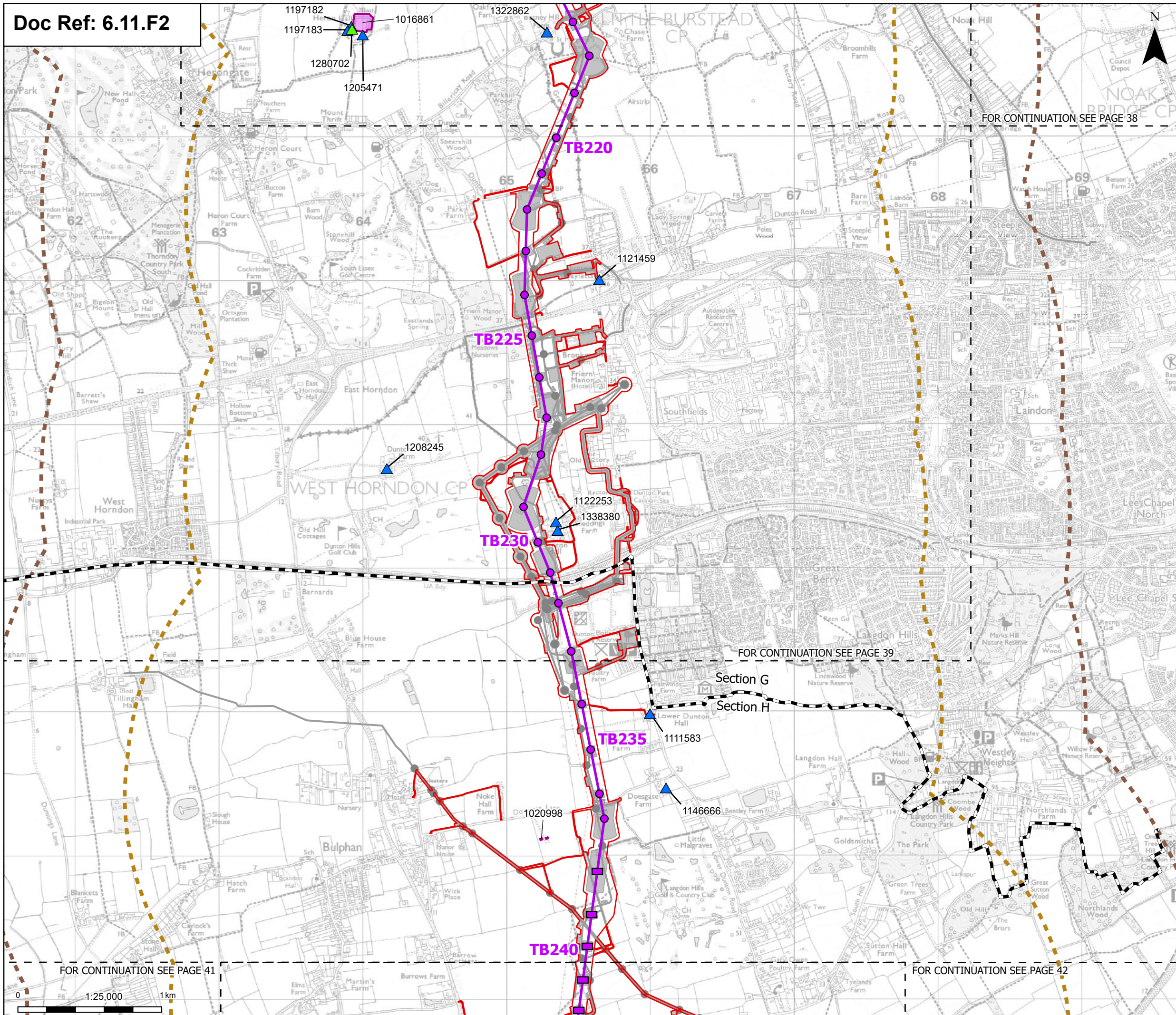
Designed	L. Bishop	Date	May 26
Drawn	S. Sarkar	Date	May 26
Checked	A. Fell	Date	May 26
Approved	K. Burrows	Date	May 26
Scale:	1:25,000	Datum:	AOD
Original Size:	A3	Grid:	OS
Suitability Code:	A2	Project Number:	10059280

Suitability Description:  
 Accepted as Concept Stage

Drawing Number:  
 10059280-ARC-EHR-ZZ-DR-ZZ-00289

Revision:  
 C





- Order limits
  - Project section line
  - Sheet index outline
  - Proposed low height pylon location
  - Proposed standard lattice pylon location
  - Proposed overhead line alignment
  - Environmental mitigation
  - Other temporary and permanent construction and operational works
- Proposed project design details**

- 2 km Study Area
  - 3 km Study Area
- Discipline specific constraints**

- ▲ Grade II
  - ▲ Grade II\*
  - Scheduled monuments
- 250m - Non-designated assets, 2km - Grade I, II\* and II designated assets and 3km - Grade I and II\* designated assets  
 Note: The proposed overhead line alignment and proposed underground cable alignment together comprise the alignment. For further details regarding the design, please refer to Figures 4.1 (document reference 6.4.F1) and 4.2 (document reference 6.4.F2).



Rev	Date	Description	Drawn	Check	Approv
C	May 2026	FOR DCO APPLICATION	SS	AF	KB
B	Dec 2025	FOR DCO APPLICATION	KF	AF	KB
A	Aug 2025	FOR DCO APPLICATION	MP	AF	KB

**PROJECT:**  
 nationalgrid Norwich to Tilbury

Planning Inspectorate App Number: EN020027  
 Regulation 5(2)(a)&(m)

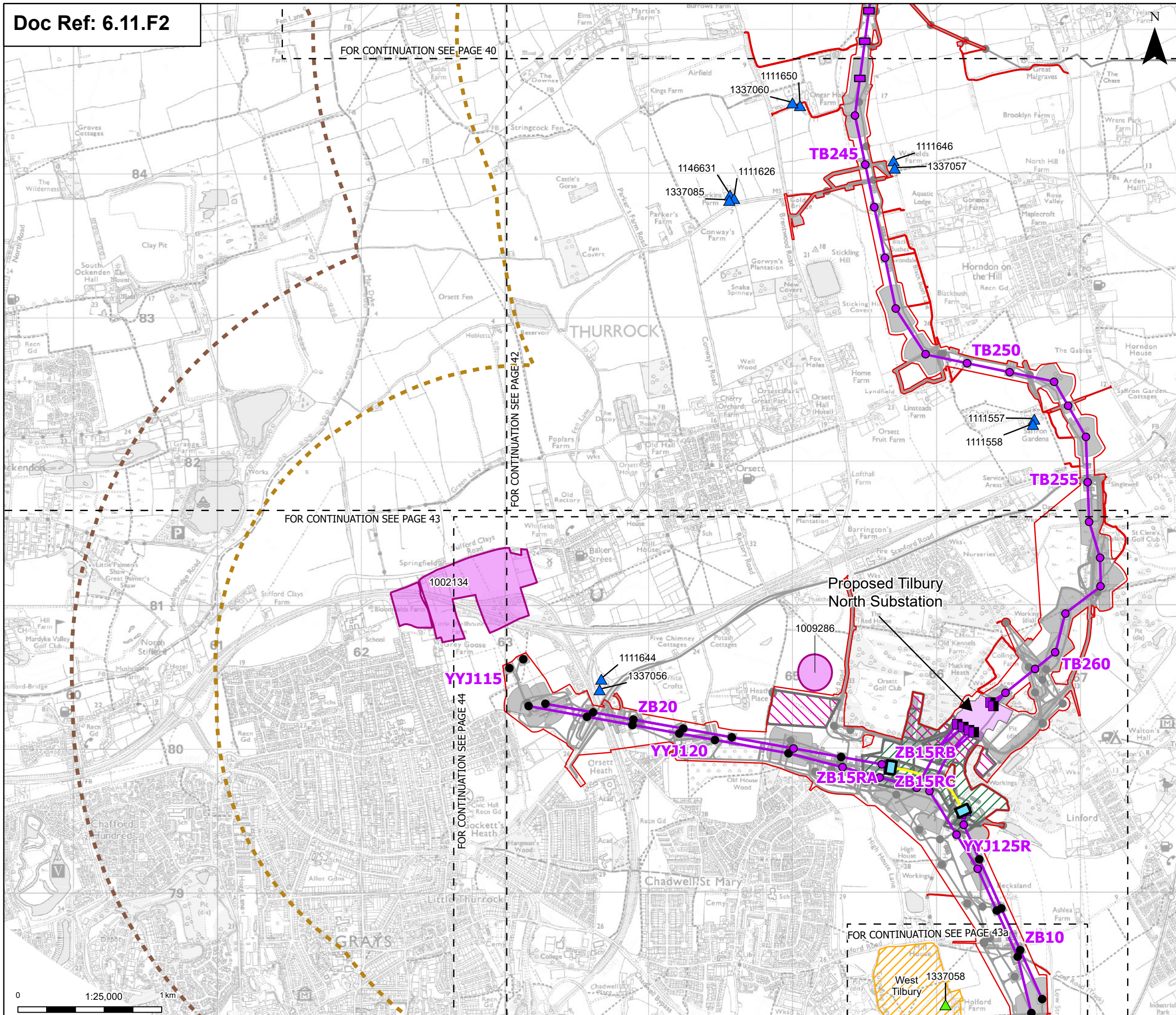
**Title:**  
 Figure 11.2- Historic Environment - Designated Heritage Assets Assessed in the ES Chapter Page 40 of 44

Designed	L. Bishop	Date	May 26
Drawn	S. Sarkar	Date	May 26
Checked	A. Fell	Date	May 26
Approved	K. Burrows	Date	May 26
Scale:	1:25,000	Datum:	AOD
Original Size:	A3	Grid:	OS
Suitability Code:	A2	Project Number:	10059280

Suitability Description:  
 Accepted as Concept Stage

Drawing Number:  
 10059280-ARC-EHR-ZZ-DR-ZZ-00289

Revision:  
 C



**Proposed project design details**

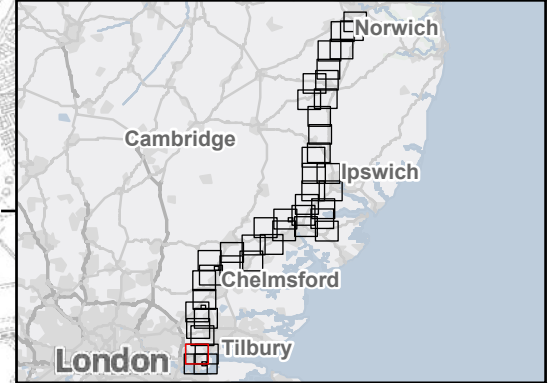
- Order limits
- Sheet index outline
- Proposed full line tension gantry
- Proposed low duty gantry
- Proposed low height pylon location
- Existing pylon (modify)
- Proposed standard lattice pylon location
- Proposed overhead line alignment
- Proposed underground cable alignment
- Proposed Tilbury North Substation
- Proposed cable sealing end compound (CSEC)
- Environmental area
- Environmental mitigation
- Other temporary and permanent construction and operational works

**Discipline specific constraints**

- 2 km Study Area
- 3 km Study Area
- Listed buildings
- Grade II
- Grade II\*
- Scheduled monuments
- Conservation areas
- 250m - Non-designated assets, 2km - Grade I, II\* and II designated assets and 3km - Grade I and II\* designated assets

Note: The proposed overhead line alignment and proposed underground cable alignment together comprise the alignment. For further details regarding the design, please refer to Figures 4.1 (document reference 6.4.F1) and 4.2 (document reference 6.4.F2).

Notes: © Crown copyright and database rights 2025 Ordnance Survey AC0000808122. Contains public sector information licensed under the Open Government Licence v3.0, © National Grid UK



Rev	Date	Description	Drawn	Check	Approv
C	May 2026	FOR DCO APPLICATION	SS	AF	KB
B	Dec 2025	FOR DCO APPLICATION	KF	AF	KB
A	Aug 2025	FOR DCO APPLICATION	MP	AF	KB

PROJECT: **nationalgrid** Norwich to Tilbury

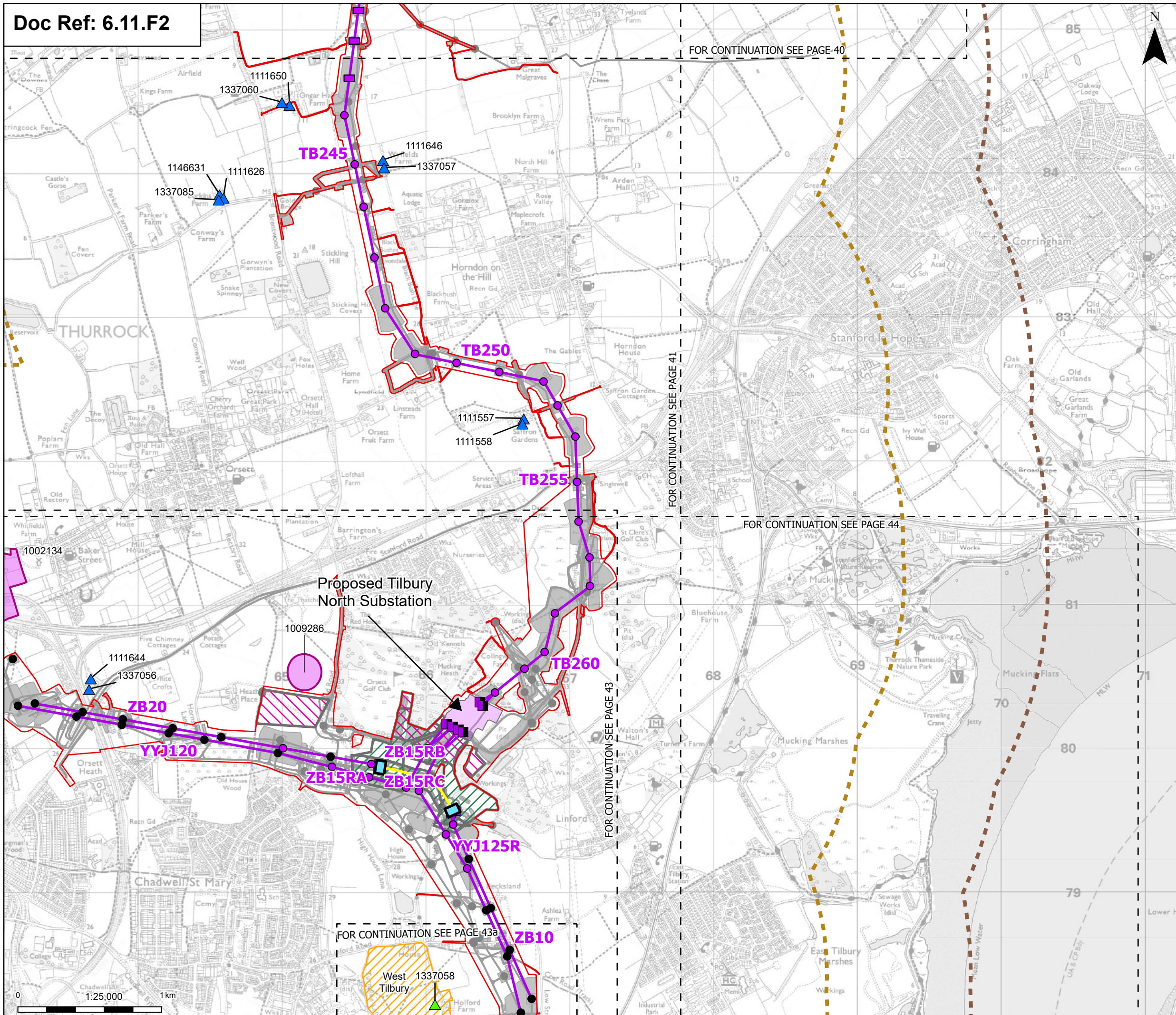
Planning Inspectorate App Number: EN020027  
Regulation 5(2)(a)&(m)

Title: **Figure 11.2- Historic Environment - Designated Heritage Assets Assessed in the ES Chapter Page 41 of 44**

Designed	L. Bishop	Date	May 26
Drawn	S. Sarkar	Date	May 26
Checked	A. Fell	Date	May 26
Approved	K. Burrows	Date	May 26
Scale:	1:25,000	Datum:	AOD
Original Size:	A3	Grid:	OS
Suitability Code:	A2	Project Number:	10059280

Suitability Description: **Accepted as Concept Stage**

Drawing Number: **10059280-ARC-EHR-ZZ-DR-ZZ-00289** Revision: **C**



**Order limits**  
 Sheet index outline

**Proposed project design details**

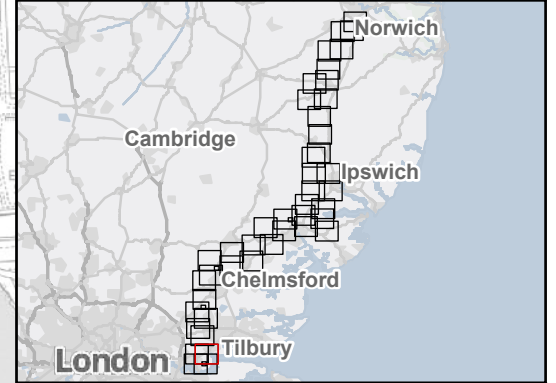
- Proposed full line tension gantry
- Proposed low duty gantry
- Proposed low height pylon location
- Existing pylon (modify)
- Proposed standard lattice pylon location
- Proposed overhead line alignment
- Proposed underground cable alignment
- Proposed Tilbury North Substation
- Proposed cable sealing end compound (CSEC)
- Environmental area
- Environmental mitigation
- Other temporary and permanent construction and operational works

**Discipline specific constraints**

- 2 km Study Area
- 3 km Study Area
- Listed buildings
- Grade II
- Grade II\*
- Scheduled monuments
- Conservation areas

250m - Non-designated assets, 2km - Grade I, II\* and II designated assets and 3km - Grade I and II\* designated assets  
 Note: The proposed overhead line alignment and proposed underground cable alignment together comprise the alignment. For further details regarding the design, please refer to Figures 4.1 (document reference 6.4.F1) and 4.2 (document reference 6.4.F2).

Notes: © Crown copyright and database rights 2025 Ordnance Survey AC0000808122. Contains public sector information licensed under the Open Government Licence v3.0, © National Grid UK



Rev	Date	Description	Drawn	Check	Approv
C	May 2026	FOR DCO APPLICATION	SS	AF	KB
B	Dec 2025	FOR DCO APPLICATION	KF	AF	KB
A	Aug 2025	FOR DCO APPLICATION	MP	AF	KB

PROJECT:  
**nationalgrid** Norwich to Tilbury

Planning Inspectorate App Number: EN020027  
 Regulation 5(2)(a)&(m)

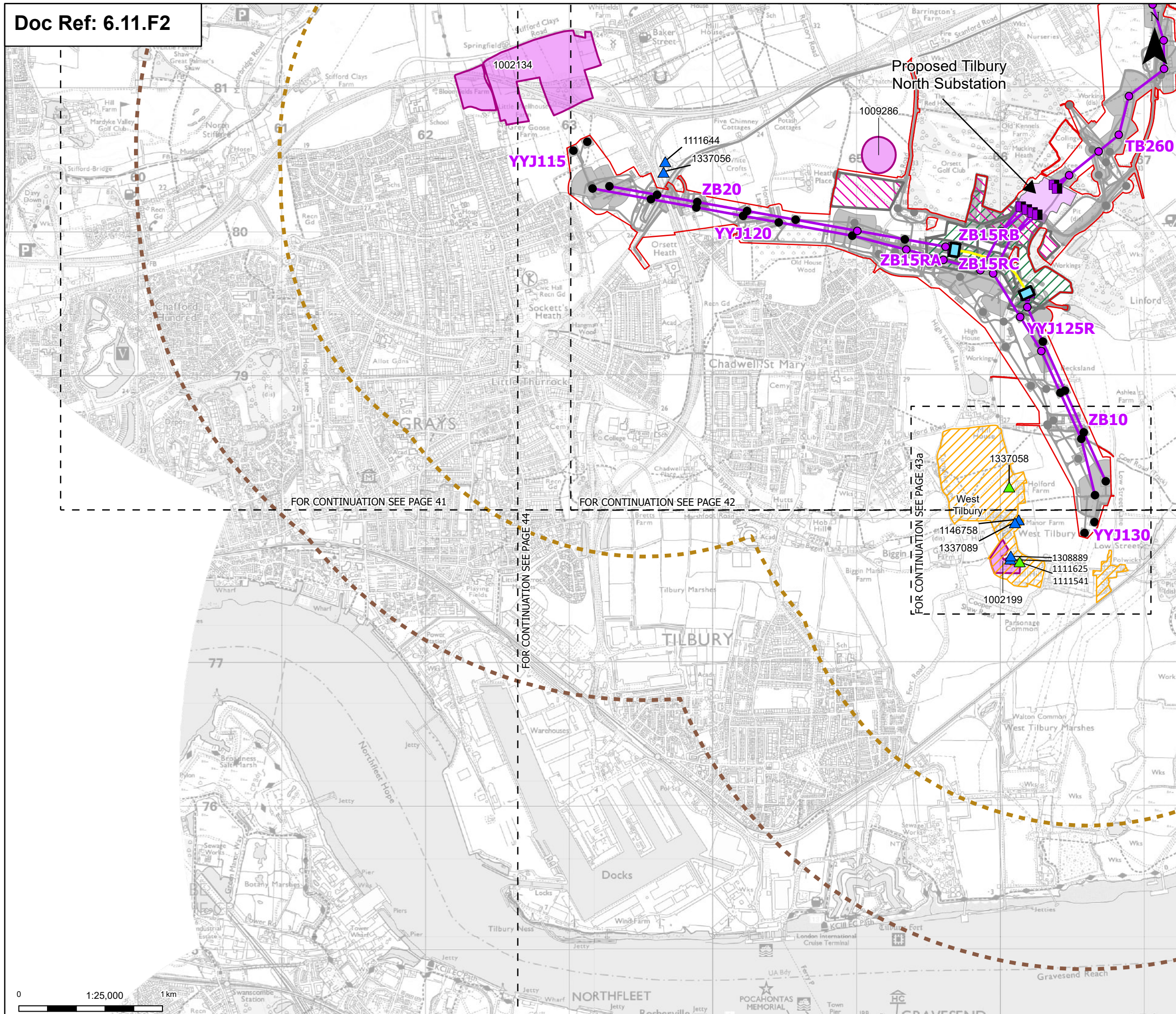
Title:  
 Figure 11.2- Historic Environment - Designated Heritage Assets Assessed in the ES Chapter Page 42 of 44

Designed	L. Bishop	Date	May 26
Drawn	S. Sarkar	Date	May 26
Checked	A. Fell	Date	May 26
Approved	K. Burrows	Date	May 26
Scale:	1:25,000	Datum:	AOD
Original Size:	A3	Grid:	OS
Suitability Code:	A2	Project Number:	10059280

Suitability Description:  
 Accepted as Concept Stage

Drawing Number:  
 10059280-ARC-EHR-ZZ-DR-ZZ-00289

Revision:  
 C



**Order limits**  
 Sheet index outline

**Proposed project design details**

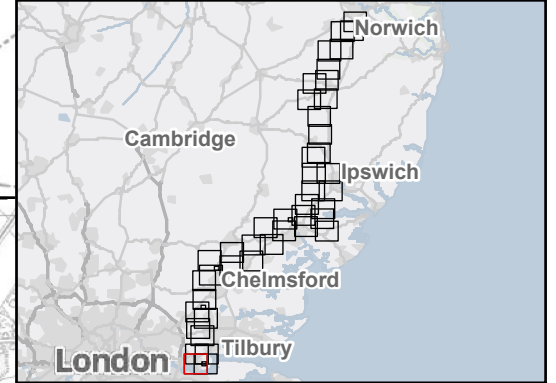
- Proposed full line tension gantry
- Proposed low duty gantry
- Existing pylon (modify)
- Proposed standard lattice pylon location
- Proposed overhead line alignment
- Proposed underground cable alignment
- Proposed Tilbury North Substation
- Proposed cable sealing end compound (CSEC)
- Environmental area
- Environmental mitigation
- Other temporary and permanent construction and operational works

**Discipline specific constraints**

- 2 km Study Area
- 3 km Study Area
- Listed buildings
- Grade II
- Grade II\*
- Scheduled monuments
- Conservation areas

250m - Non-designated assets, 2km - Grade I, II\* and II designated assets and 3km - Grade I and II\* designated assets  
 Note: The proposed overhead line alignment and proposed underground cable alignment together comprise the alignment. For further details regarding the design, please refer to Figures 4.1 (document reference 6.4.F1) and 4.2 (document reference 6.4.F2).

Notes: © Crown copyright and database rights 2025 Ordnance Survey AC0000808122. Contains public sector information licensed under the Open Government Licence v3.0, © National Grid UK



FOR CONTINUATION SEE PAGE 41

FOR CONTINUATION SEE PAGE 42

FOR CONTINUATION SEE PAGE 43a

FOR CONTINUATION SEE PAGE 44

Rev	Date	Description	Drawn	Check	Approv
C	May 2026	FOR DCO APPLICATION	SS	AF	KB
B	Dec 2025	FOR DCO APPLICATION	KF	AF	KB
A	Aug 2025	FOR DCO APPLICATION	MP	AF	KB

PROJECT:  
**nationalgrid** Norwich to Tilbury

Planning Inspectorate App Number: EN020027  
 Regulation 5(2)(a)&(m)

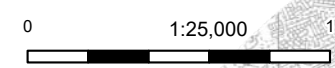
Title:  
 Figure 11.2- Historic Environment - Designated Heritage Assets Assessed in the ES Chapter Page 43 of 44

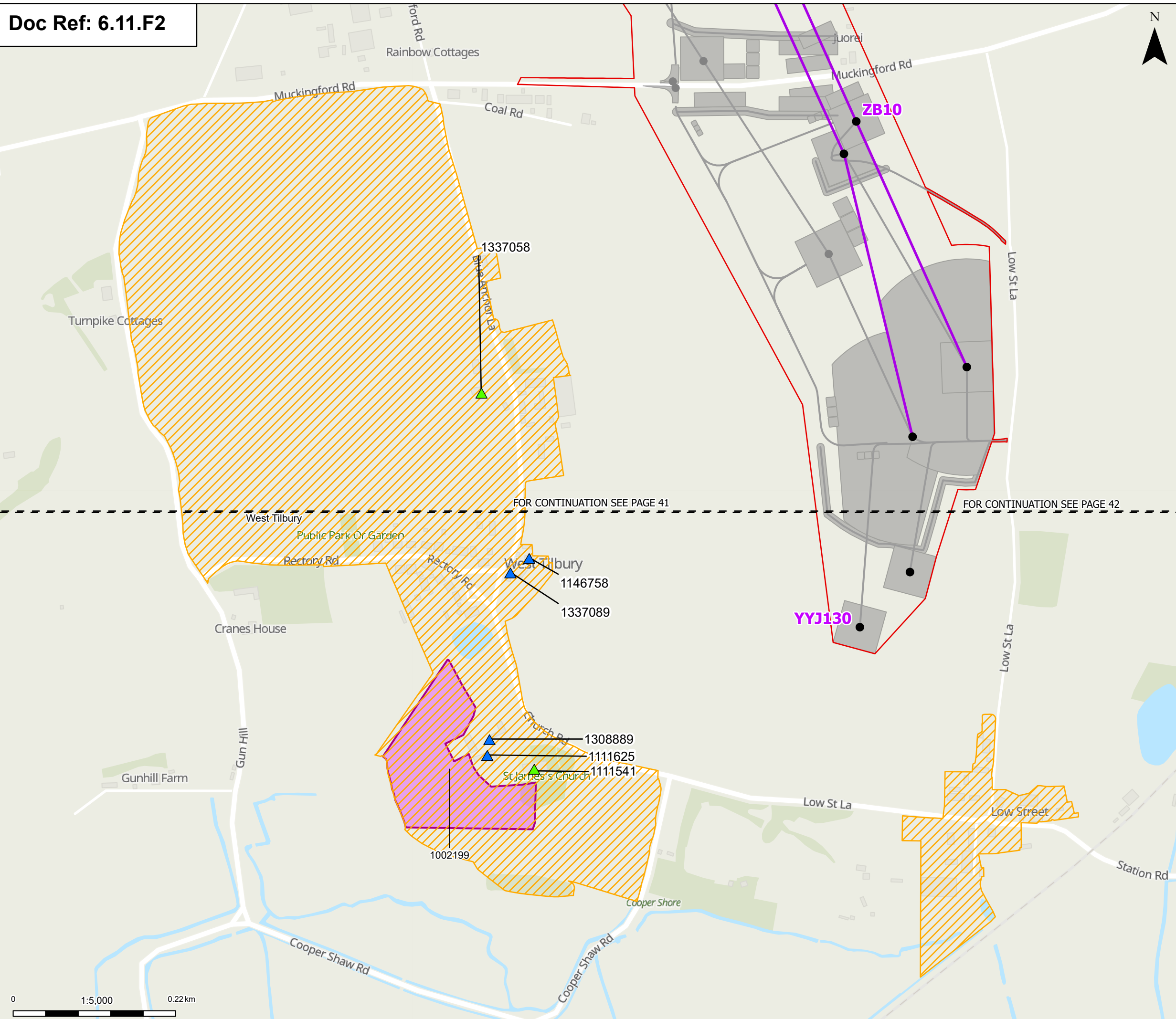
Designed	L. Bishop	Date	May 26
Drawn	S. Sarkar	Date	May 26
Checked	A. Fell	Date	May 26
Approved	K. Burrows	Date	May 26
Scale:	1:25,000	Datum:	AOD
Original Size:	A3	Grid:	OS
Suitability Code:	A2	Project Number:	10059280

Suitability Description:  
 Accepted as Concept Stage

Drawing Number:  
 10059280-ARC-EHR-ZZ-DR-ZZ-00289

Revision:  
 C





**Order limits** (Red outline)

**Sheet index cutline** (Dashed line)

**Proposed project design details**

- Existing pylon (modify) (Black dot)
- Proposed overhead line alignment (Purple line)
- Other temporary and permanent construction and operational works (Grey area)

**Discipline specific constraints**

- 2 km Study Area (Orange hatching)
- 3 km Study Area (Brown hatching)

**Listed buildings**

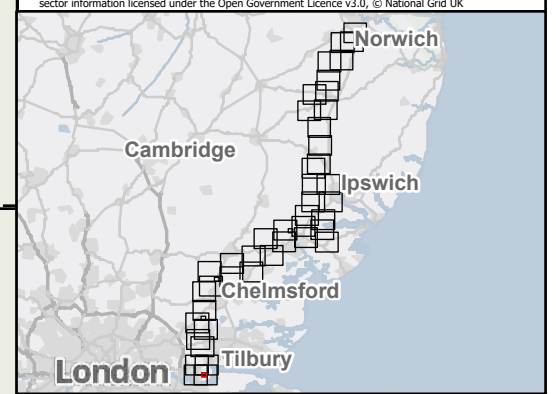
- Grade II (Blue triangle)
- Grade II\* (Green triangle)

**Scheduled monuments** (Pink hatching)

**Conservation areas** (Orange hatching)

250m - Non-designated assets, 2km - Grade I, II\* and II designated assets and 3km - Grade I and II\* designated assets  
 Note: The proposed overhead line alignment and proposed underground cable alignment together comprise the alignment.  
 For further details regarding the design, please refer to Figures 4.1 (document reference 6.4.F1) and 4.2 (document reference 6.4.F2).

Notes: © Crown copyright and database rights 2025 Ordnance Survey AC0000808122. Contains public sector information licensed under the Open Government Licence v3.0, © National Grid UK



FOR CONTINUATION SEE PAGE 41

FOR CONTINUATION SEE PAGE 42

Rev	Date	Description	Drawn	Check	Approv
C	May 2026	FOR DCO APPLICATION	SS	AF	KB
B	Dec 2025	FOR DCO APPLICATION	KF	AF	KB
A	Aug 2025	FOR DCO APPLICATION	MP	AF	KB

PROJECT: **nationalgrid** Norwich to Tilbury

Planning Inspectorate App Number: EN020027  
 Regulation 5(2)(a)&(m)

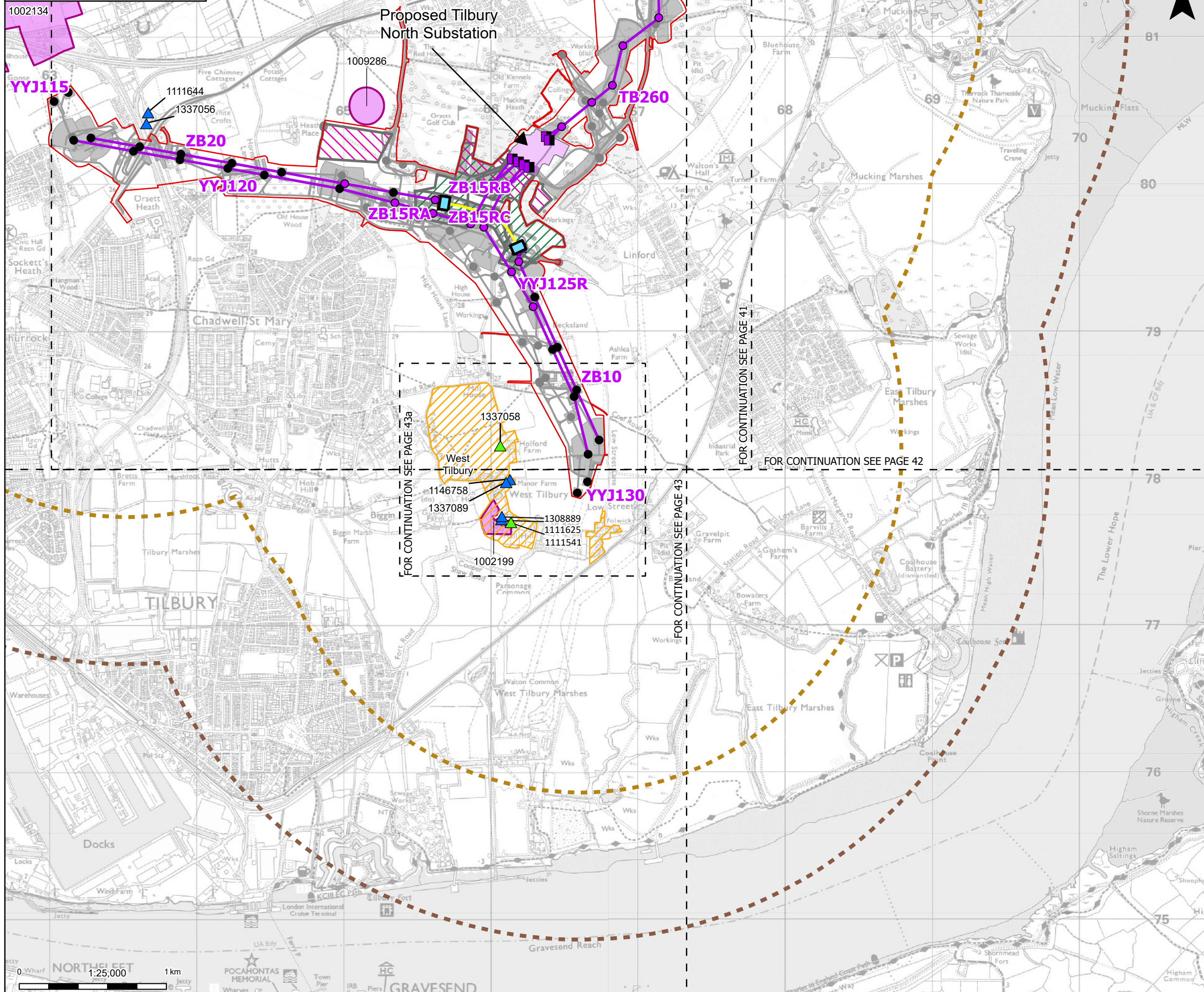
Title:  
**Figure 11.2- Historic Environment - Designated Heritage Assets Assessed in the ES Chapter Page 43a of 44**

Designed	L. Bishop	Date	May 26
Drawn	S. Sarkar	Date	May 26
Checked	A. Fell	Date	May 26
Approved	K. Burrows	Date	May 26
Scale:	1:5,000	Datum:	AOD
Original Size:	A3	Grid:	OS
Suitability Code:	A2	Project Number:	10059280

Suitability Description:  
 Accepted as Concept Stage

Drawing Number: 10059280-ARC-EHR-ZZ-DR-ZZ-00289  
 Revision: C





**Order limits**  
 Sheet index outline

**Proposed project design details**

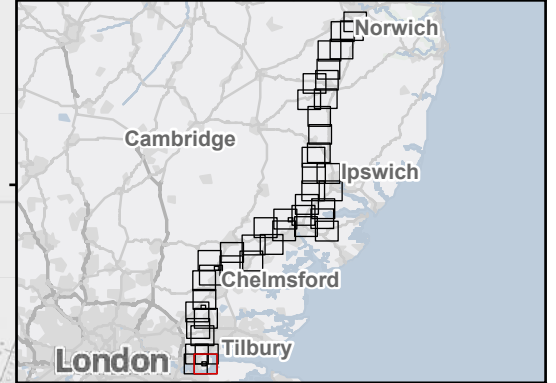
- Proposed full line tension gantry
- Proposed low duty gantry
- Existing pylon (modify)
- Proposed standard lattice pylon location
- Proposed overhead line alignment
- Proposed underground cable alignment
- Proposed Tilbury North Substation
- Proposed cable sealing end compound (CSEC)
- Environmental area
- Environmental mitigation
- Other temporary and permanent construction and operational works

**Discipline specific constraints**

- 2 km Study Area
- 3 km Study Area
- Listed buildings
- Grade II
- Grade II\*
- Scheduled monuments
- Conservation areas

250m - Non-designated assets, 2km - Grade I, II\* and II designated assets and 3km - Grade I and II\* designated assets  
 Note: The proposed overhead line alignment and proposed underground cable alignment together comprise the alignment. For further details regarding the design, please refer to Figures 4.1 (document reference 6.4.F1) and 4.2 (document reference 6.4.F2).

Notes: © Crown copyright and database rights 2025 Ordnance Survey AC0000808122. Contains public sector information licensed under the Open Government Licence v3.0, © National Grid UK



FOR CONTINUATION SEE PAGE 43a

FOR CONTINUATION SEE PAGE 43

FOR CONTINUATION SEE PAGE 41

FOR CONTINUATION SEE PAGE 42

Rev	Date	Description	Drawn	Check	Approv
C	May 2026	FOR DCO APPLICATION	SS	AF	KB
B	Dec 2025	FOR DCO APPLICATION	KF	AF	KB
A	Aug 2025	FOR DCO APPLICATION	MP	AF	KB

PROJECT:  
**nationalgrid** Norwich to Tilbury

Planning Inspectorate App Number: EN020027  
 Regulation 5(2)(a)&(m)

Title:  
 Figure 11.2- Historic Environment - Designated Heritage Assets Assessed in the ES Chapter Page 44 of 44

Designed	L. Bishop	Date	May 26
Drawn	S. Sarkar	Date	May 26
Checked	A. Fell	Date	May 26
Approved	K. Burrows	Date	May 26
Scale:	1:25,000	Datum:	AOD
Original Size:	A3	Grid:	OS
Suitability Code:	A2	Project Number:	10059280

Suitability Description:  
 Accepted as Concept Stage

Drawing Number:  
 10059280-ARC-EHR-ZZ-DR-ZZ-00289

Revision:  
 C